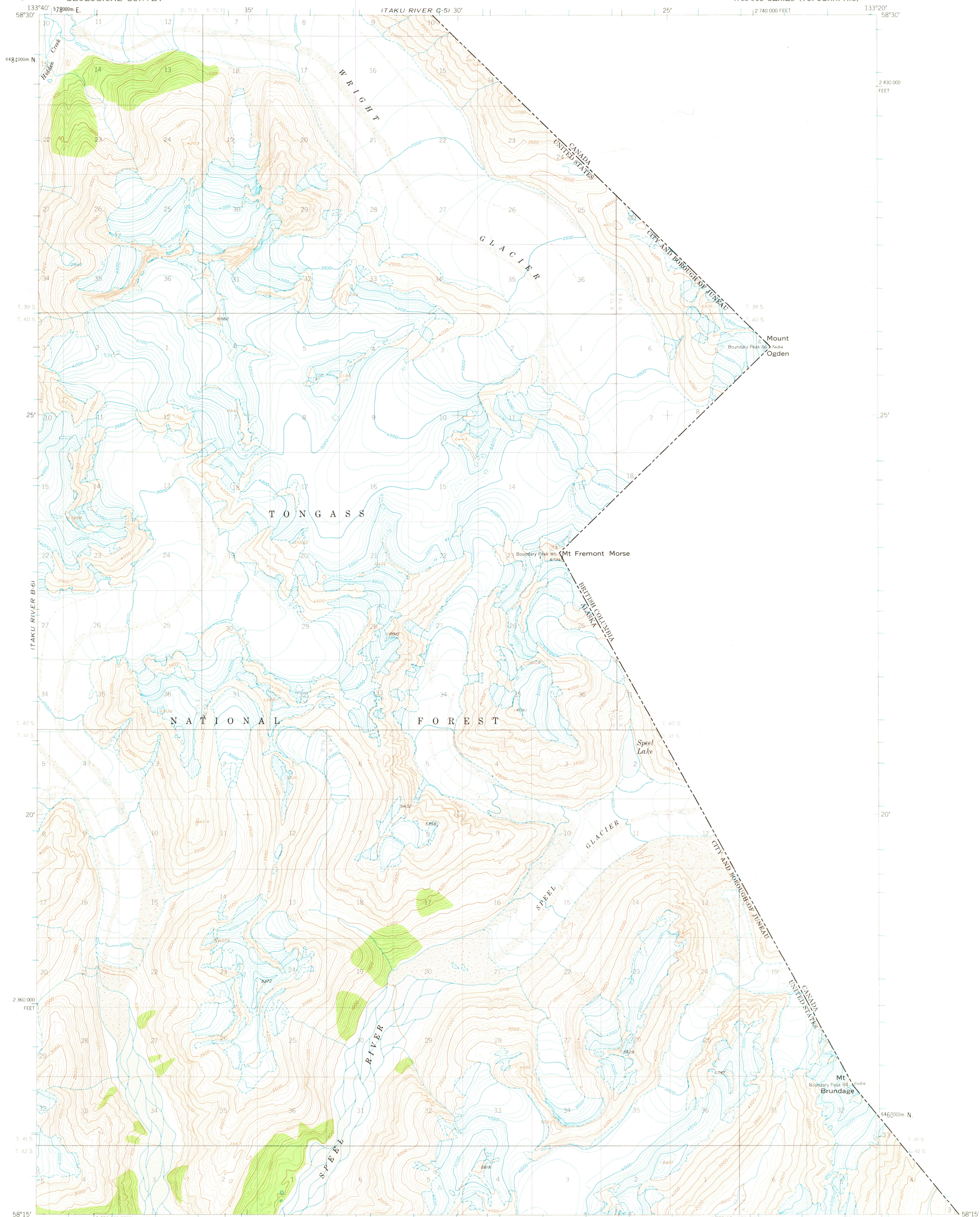

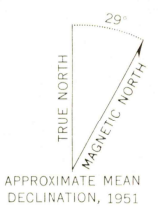


UNITED STATES  
DEPARTMENT OF THE INTERIOR  
GEOLOGICAL SURVEY

TAKU RIVER (B-5) QUADRANGLE  
ALASKA  
1:63 360 SERIES (TOPOGRAPHIC)



Mapped, edited, and published by the Geological Survey  
Control by USGS and IBC  
Topography by photogrammetric methods from aerial photographs  
taken 1948, field annotated 1951. Map not field checked  
Universal Transverse Mercator projection, 1927 North American datum  
10,000-foot grid based on Alaska coordinate system, zone 1  
1000-metre Universal Transverse Mercator grid ticks,  
zone 8, shown in blue  
Land lines represent unsurveyed and unmarked locations  
predetermined by the State of Alaska, Division of Lands,  
Folio CR-12, Copper River Meridian



CONTOUR INTERVAL 100 FEET  
NATIONAL GEODETIC VERTICAL DATUM OF 1929

FOR SALE BY U. S. GEOLOGICAL SURVEY  
FAIRBANKS, ALASKA 99701, DENVER, COLORADO 80225, OR RESTON, VIRGINIA 22092  
A FOLDER DESCRIBING TOPOGRAPHIC MAPS AND SYMBOLS IS AVAILABLE ON REQUEST



TAKU RIVER (B-5), ALASKA  
N5815-W13320/15X20

1951  
MINOR REVISIONS 1965

USGS  
HISTORICAL FILE  
TOPOGRAPHIC DIVISION

2865

SEP 19 1975