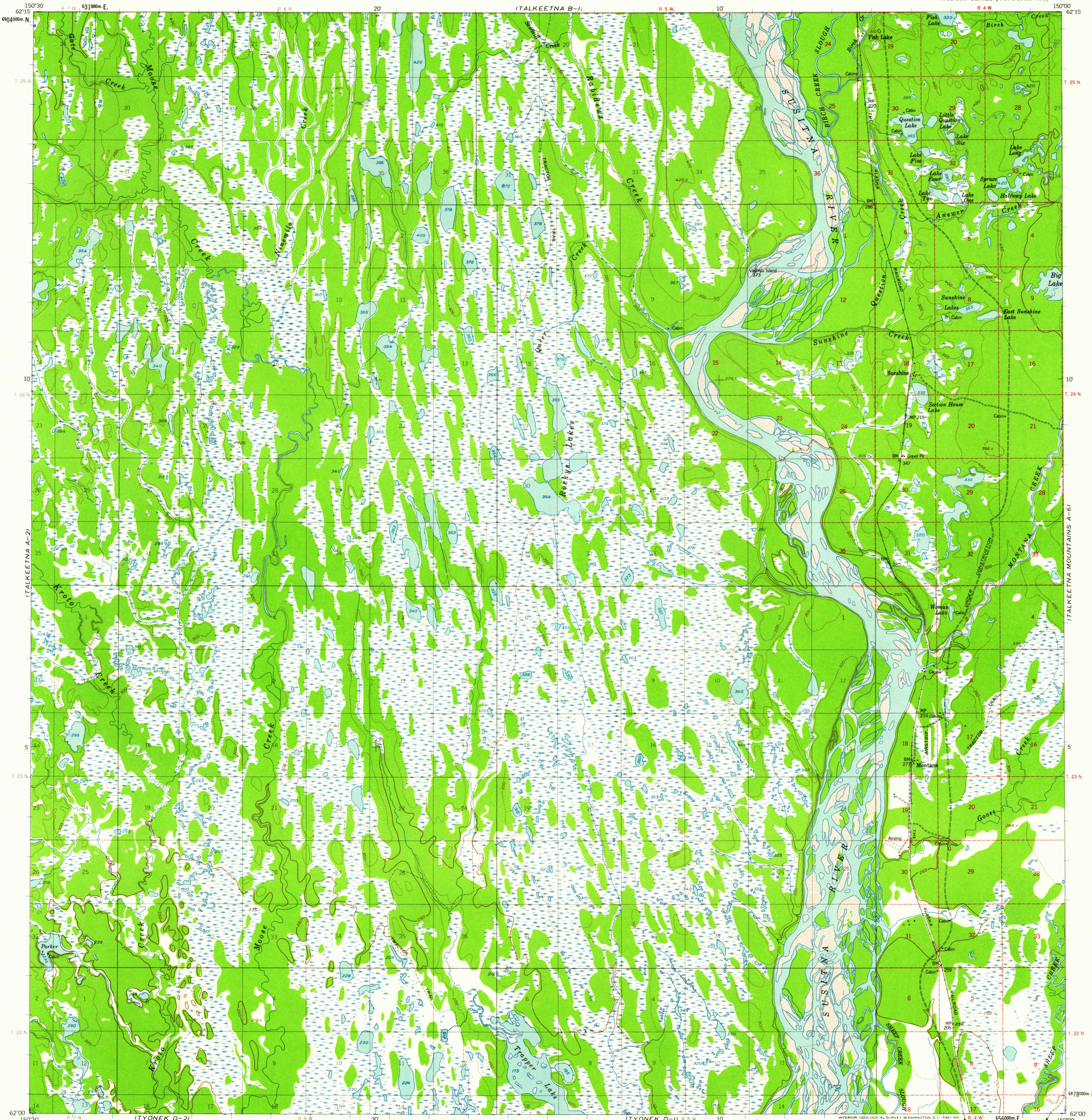


ITALKEETNA B-2)

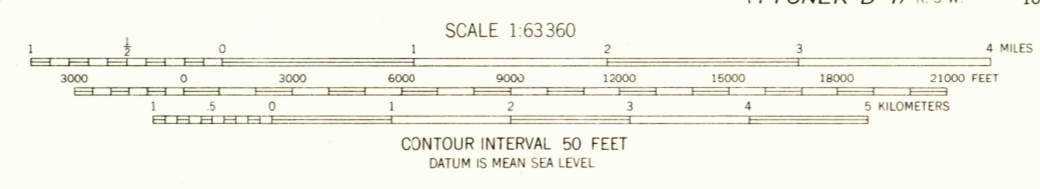
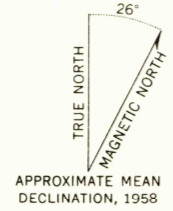
UNITED STATES
DEPARTMENT OF THE INTERIOR
GEOLOGICAL SURVEY

TALKEETNA (A-1) QUADRANGLE
ALASKA
1:63 360 SERIES (TOPOGRAPHIC)

ITALKEETNA MOUNTAINS B-6)



Maped, edited, and published by the Geological Survey
Control by USGS and USC&GS
Topography from aerial photographs by photogrammetric
methods: 1959 Aerial photographs taken 1951 and 1952,
field annotated 1958. Map not field checked
Universal Transverse Mercator projection
1927 North American datum
1000 meter Universal Transverse Mercator grid ticks,
zone 5, shown in blue
Land lines printed in gray represent unsurveyed and unmarked
locations predetermined by the Bureau of Land Management,
Folio S-2, Seward Meridian. Dashed red land lines indicate
approximate locations of existing ground surveys
Swamps, as portrayed, indicate only the wetter areas,
usually of low relief, as interpreted from aerial photographs



FOR SALE BY U.S. GEOLOGICAL SURVEY
FAIRBANKS, ALASKA DENVER 25, COLORADO WASHINGTON 25, D.C.
A FOLDER DESCRIBING TOPOGRAPHIC MAPS AND SYMBOLS IS AVAILABLE ON REQUEST

USGS
Historical File
Topographic Division

ROAD CLASSIFICATION
Unimproved dirt



FILE COPY
TOPOGRAPHIC DIVISION

TALKEETNA (A-1), ALASKA
N6200-W15000/15X30
1958

SEP 1 1981

SEP 1 1981

2610