

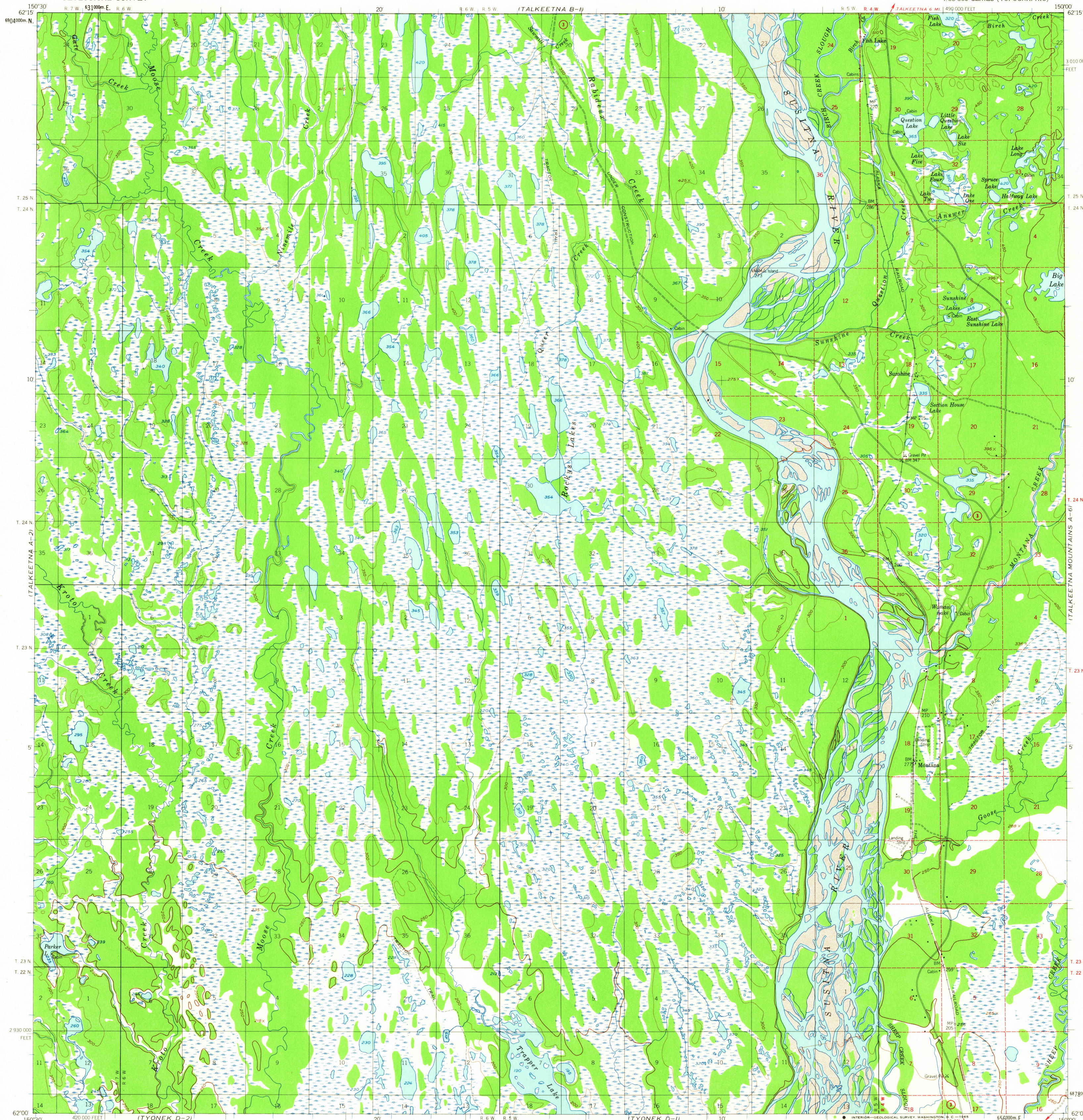
ITALKEETNA B-2)

UNITED STATES  
DEPARTMENT OF THE INTERIOR  
GEOLOGICAL SURVEY

TALKEETNA (A-1) QUADRANGLE  
ALASKA

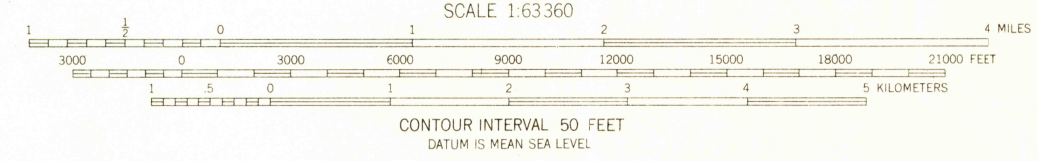
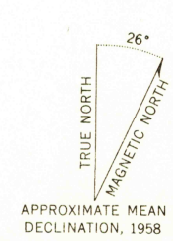
1:63 360 SERIES (TOPOGRAPHIC)

ITALKEETNA MOUNTAINS B-6)



ITYONEK D-2)

Mapped, edited, and published by the Geological Survey  
Control by USGS and USC&GS  
Topography by photogrammetric methods from aerial photographs  
taken 1951 and 1952, field annotated 1958. Map not field checked  
Universal Transverse Mercator projection, 1927 North American datum  
10,000-foot grid based on Alaska coordinate system, zone 4  
1000-meter Universal Transverse Mercator grid ticks,  
zone 5, shown in blue  
Gray land lines represent unsurveyed and unmarked locations  
predetermined by the Bureau of Land Management  
Folio S-2, Seward Meridian  
Swamps, as portrayed, indicate only the wetter areas,  
usually of low relief, as interpreted from aerial photographs



U.S.G.S.  
COPY  
TOPOGRAPHIC DIVISION

ROAD CLASSIFICATION  
Light-duty ————— Unimproved dirt ————  
State Route ————  
TALKEETNA (A-1), ALASKA  
N6200-W15000/15X30

JUL 6 1965

6425

1958  
MINOR REVISIONS 1964

FOR SALE BY U.S. GEOLOGICAL SURVEY  
FAIRBANKS, ALASKA, DENVER 25, COLORADO OR WASHINGTON 25, D.C.  
A FOLDER DESCRIBING TOPOGRAPHIC MAPS AND SYMBOLS IS AVAILABLE ON REQUEST