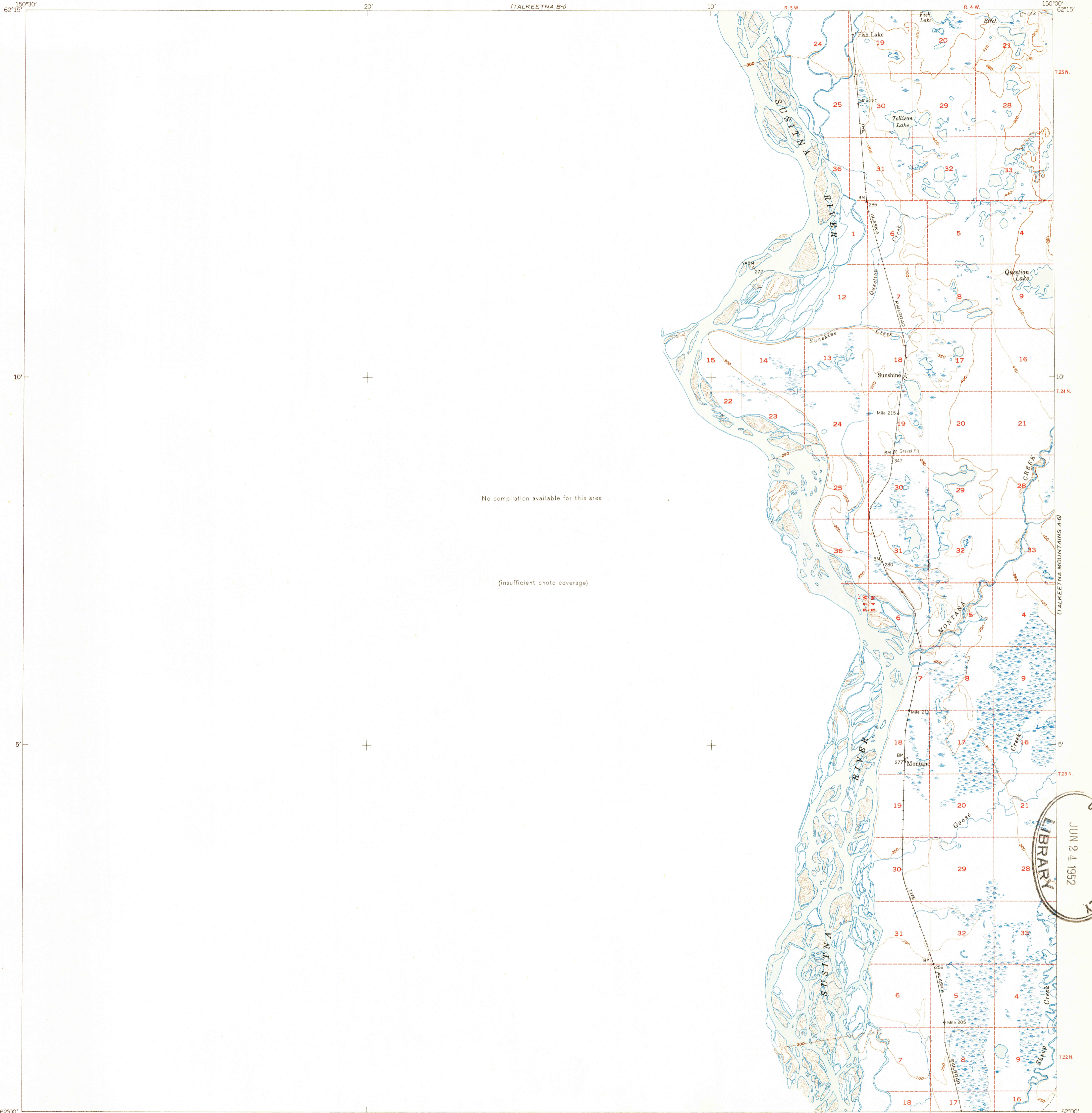


TALKEETNA
Mts. B-6

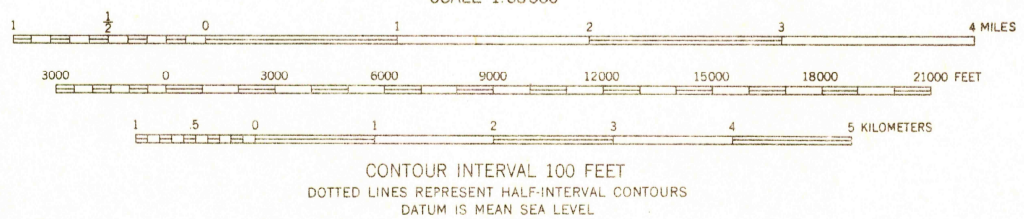
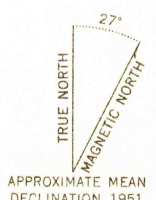


No compilation available for this area

(insufficient photo coverage)

U.S. GEOLOGICAL SURVEY
WASHINGTON
JUN 24 1952
LIBRARY

Mapped, edited, and published by the Geological Survey
Control by USGS and USC&GS
Topography from aerial photographs by multiplex methods
Aerial photographs taken August 1949
Universal Transverse Mercator projection, zone 5
1927 North American datum
Dashed land lines indicate approximate location



ROAD CLASSIFICATION

ALL WEATHER ROADS	DRY WEATHER ROADS
Hard-surface.....None	Improved dirt.....None
Other.....None	Unimproved dirt.....None
	Trails.....

TALKEETNA (A-1), ALASKA
N6200-W15000/15X30
EDITION OF 1952