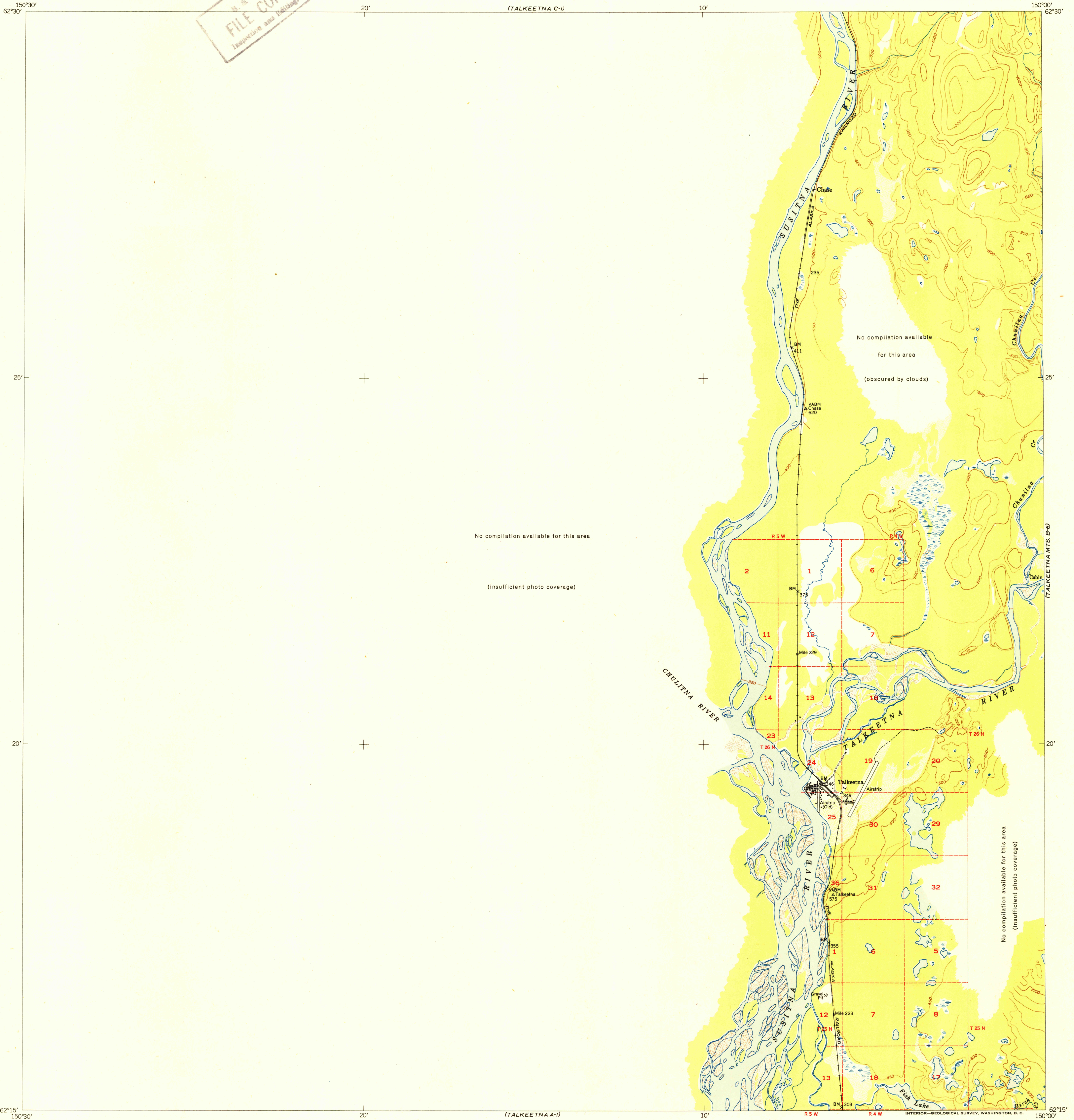


TALKEETNA
M.T.S. C-6

U.S.G.S.
FILE COPY
Inspection and Editing

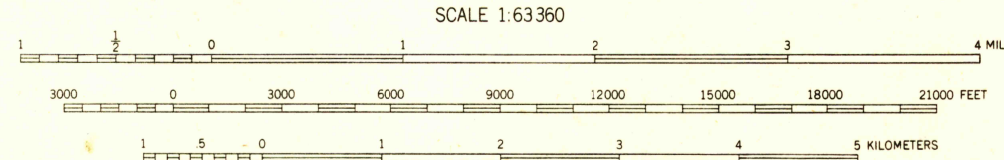
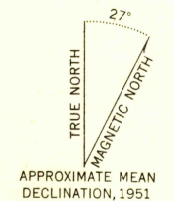


No compilation available for this area
(insufficient photo coverage)

No compilation available
for this area
(obscured by clouds)

No compilation available for this area
(insufficient photo coverage)

Mapped, edited, and published by the Geological Survey
Control by USGS and USC&GS
Topography from aerial photographs by multiplex methods
Aerial photographs taken August 1949
Universal Transverse Mercator projection, zone 5
1927 North American datum
Dashed land lines indicate approximate location



CONTOUR INTERVAL 100 FEET
DOTTED LINES REPRESENT HALF-INTERVAL CONTOURS
DATUM IS MEAN SEA LEVEL

USGS
Historical File
Topographic Division

ROAD CLASSIFICATION	
ALL WEATHER ROADS	DRY WEATHER ROADS
Hard-surface	None Improved dirt
Other	None Unimproved dirt
	Trails

U.S.G.S.
FILE COPY
Inspection and Editing

TALKEETNA (B-1), ALASKA
N6215-W15000/15X30
EDITION OF 1951

FOR SALE BY U.S. GEOLOGICAL SURVEY, FEDERAL CENTER, DENVER, COLORADO OR WASHINGTON 25, D. C.
A FOLDER DESCRIBING TOPOGRAPHIC MAPS AND SYMBOLS IS AVAILABLE ON REQUEST