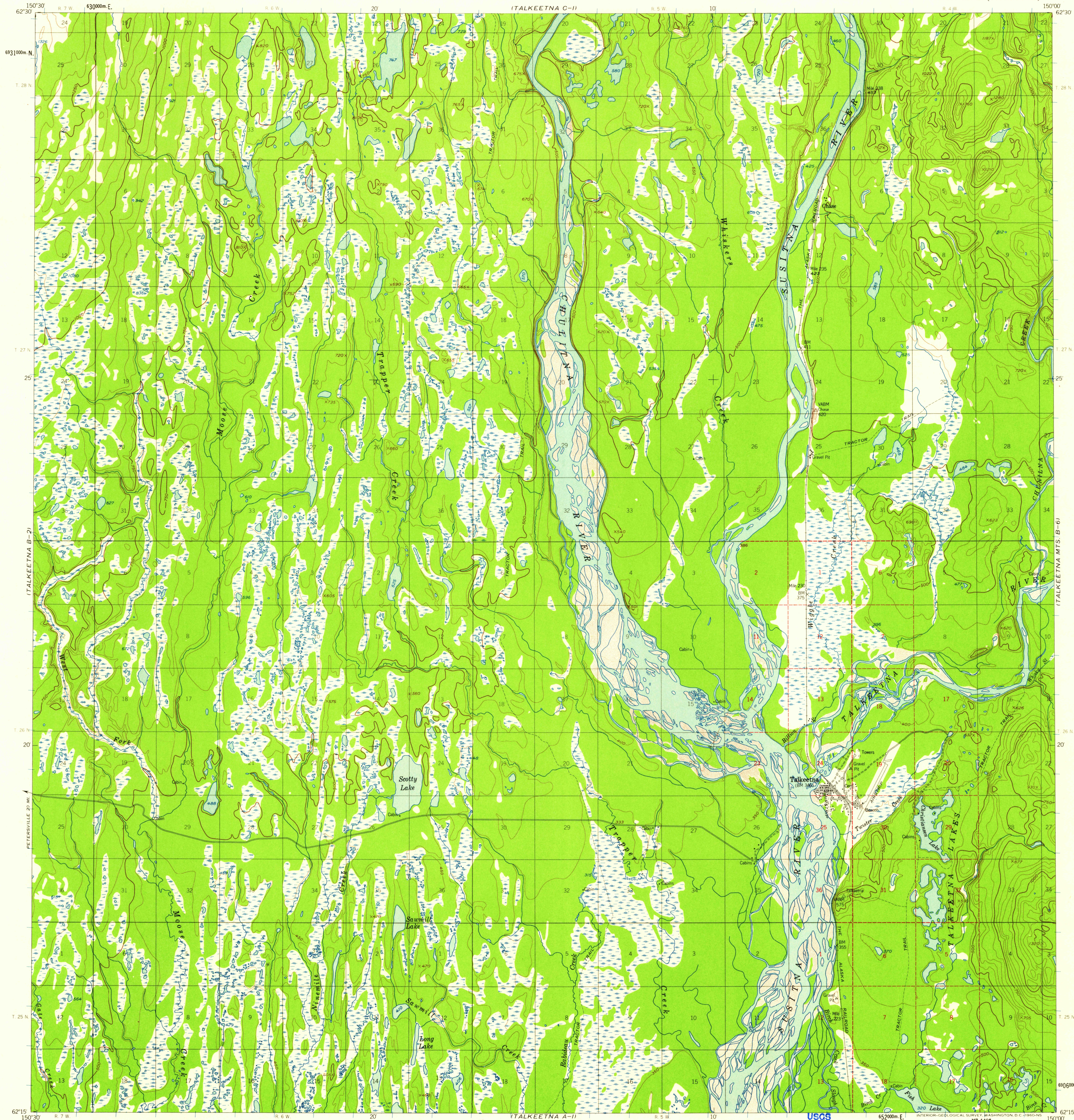


ITALKEETNA C-2)

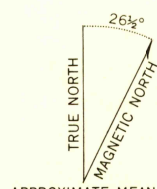
ITALKEETNA
MIS C-6)

UNITED STATES
DEPARTMENT OF THE INTERIOR
GEOLOGICAL SURVEY

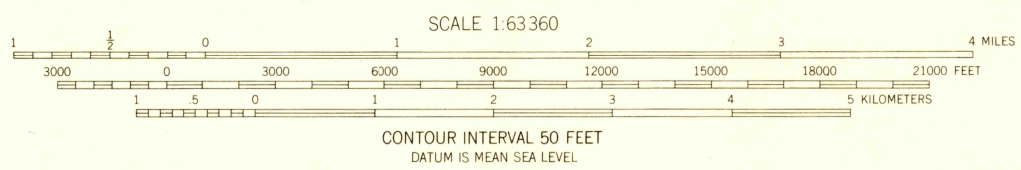
TALKEETNA (B-1) QUADRANGLE
ALASKA
1:63 360 SERIES (TOPOGRAPHIC)



Maped, edited, and published by the Geological Survey
Control by USGS and USC&GS
Topography from aerial photographs by photogrammetric
methods 1959. Aerial photographs taken 1951 and 1953,
field annotated 1958. Map not field checked
Universal Transverse Mercator projection
1927 North American datum
1000-meter Universal Transverse Mercator grid ticks,
zone 5, shown in blue
Land lines printed in gray represent unsurveyed and
unmarked locations predetermined by the Bureau of
Land Management. Folio S-2, Seward Meridian.
Dashed red land lines indicate approximate locations
Swamps, as portrayed, indicate only the wetter areas,
usually of low relief, as interpreted from aerial photographs
Unchecked elevations are shown in brown and blue



APPROXIMATE MEAN
DECLINATION, 1958



FOR SALE BY U. S. GEOLOGICAL SURVEY
FAIRBANKS, ALASKA DENVER 25, COLORADO WASHINGTON 25, D. C.
A FOLDER DESCRIBING TOPOGRAPHIC MAPS AND SYMBOLS IS AVAILABLE ON REQUEST

USGS
Historical File
Topographic Division



ROAD CLASSIFICATION
Light duty ————— Unimproved dirt - - - - -

TALKEETNA (B-1), ALASKA
N6215-W15000/15X30
1958

U.S.G.S.
FILE COPY
TOPOGRAPHIC DIVISION

ITALKEETNA
MIS A-6)

JAN - 9 1961

2465