


No compilation available for this area


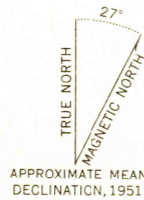
(insufficient photo coverage)

No compilation available
for this area
(obscured by clouds)

No compilation available for this area
(insufficient photo coverage)



Mapped, edited, and published by the Geological Survey
Control by USGS and USC&GS
Topography from aerial photographs by multiplex methods
Aerial photographs taken August 1949
Universal Transverse Mercator projection, zone 5
1927 North American datum
Dashed land lines indicate approximate location



CONTOUR INTERVAL 100 FEET
DOTTED LINES REPRESENT HALF-INTERVAL CONTOURS
DATUM IS MEAN SEA LEVEL

ROAD CLASSIFICATION

ALL WEATHER ROADS		DRY WEATHER ROADS	
Hard-surface	None	Improved dirt	None
Other	None	Unimproved dirt	None
		Trails	None

TALKEETNA (B-1), ALASKA
N6215-W15000/15X30
EDITION OF 1951