

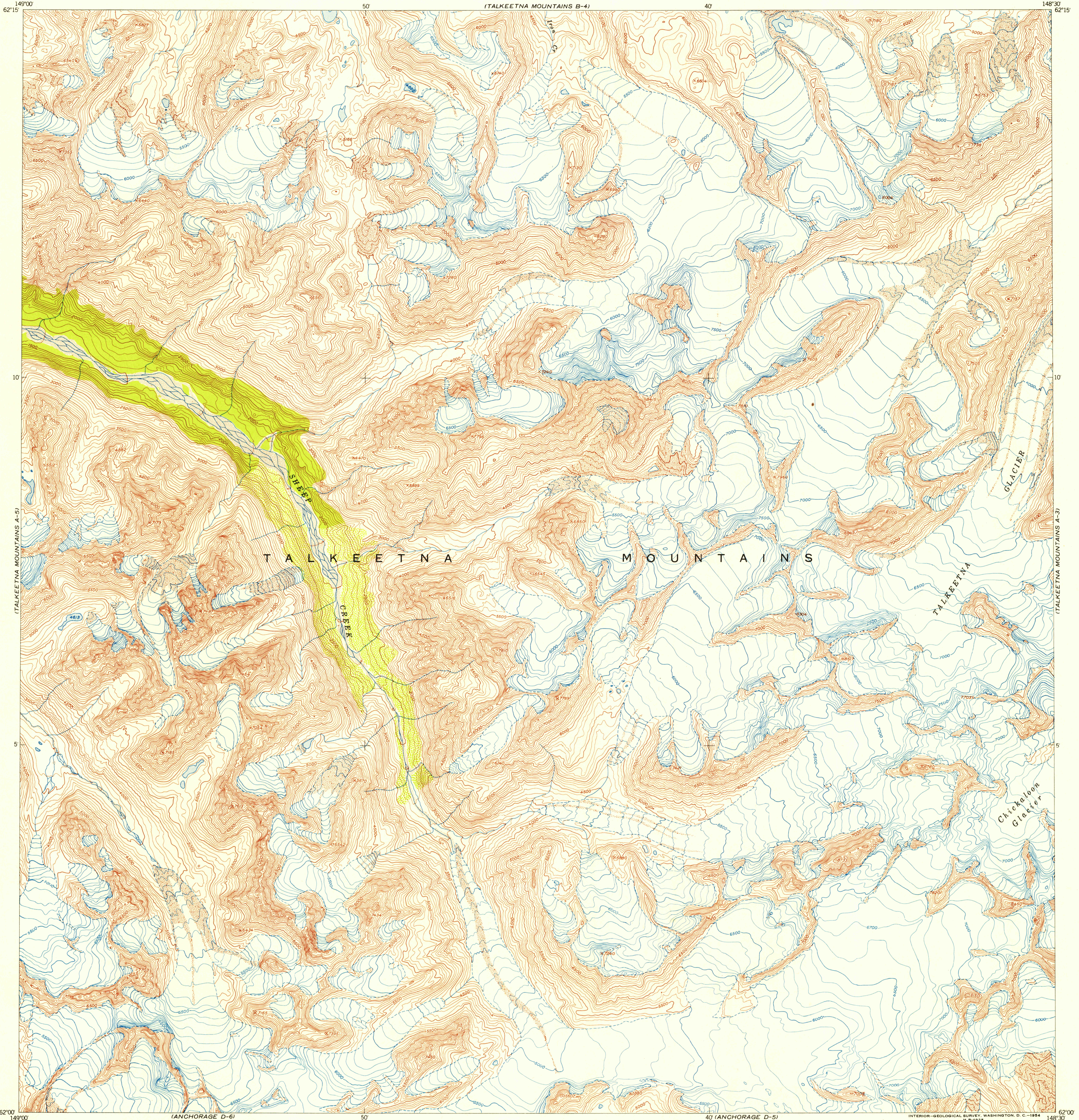
TALKEETNA
MTS. B-5)

UNITED STATES
DEPARTMENT OF THE INTERIOR
GEOLOGICAL SURVEY

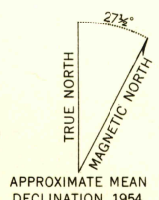
U.S.G.S.
FILE COPY
TOPOGRAPHIC DIVISION

TALKEETNA MOUNTAINS (A-4) QUADRANGLE
ALASKA-THIRD JUDICIAL DIVISION
1:63 360 SERIES (TOPOGRAPHIC)

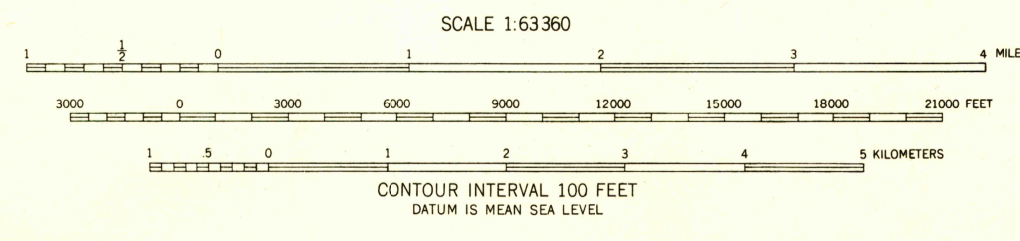
TALKEETNA
MTS. B-3)



Maped, edited, and published by the Geological Survey
Control by USGS
Topography from aerial photographs by multiplex methods 1954
Aerial photographs taken 1949
Universal Transverse Mercator projection, zone 6
1927 North American datum
Unchecked elevations are shown in brown and blue



APPROXIMATE MEAN
DECLINATION, 1954



USGS
Historical File
Topographic Division



QUADRANGLE LOCATION

U.S.G.S.
FILE COPY
TOPOGRAPHIC DIVISION

ROAD CLASSIFICATION			
ALL WEATHER ROADS	None	IMPROVED DIRT	None
DRY WEATHER ROADS	None	UNIMPROVED DIRT	None
Trails	None		

TALKEETNA MOUNTAINS (A-4), ALASKA
N6200-W14830/15X30

1954

FOR SALE BY U. S. GEOLOGICAL SURVEY, FEDERAL CENTER, DENVER, COLORADO OR WASHINGTON 25, D. C.
A FOLDER DESCRIBING TOPOGRAPHIC MAPS AND SYMBOLS IS AVAILABLE ON REQUEST

OCT 4 1954
2155