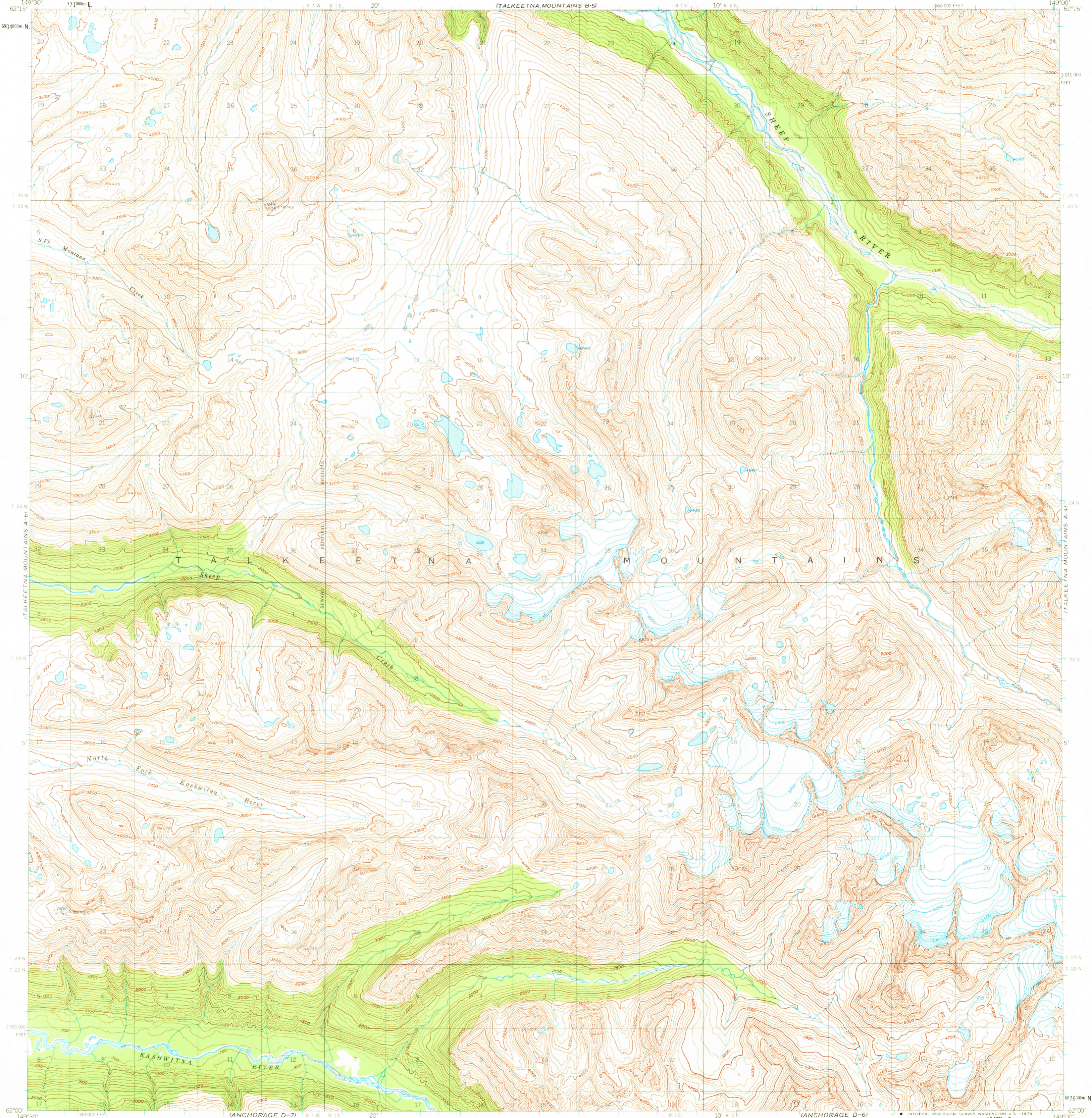


TALKEETNA
M 5 B-5

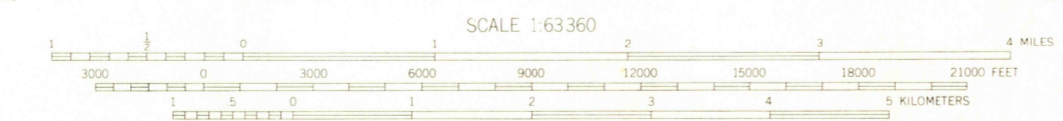
UNITED STATES
DEPARTMENT OF THE INTERIOR
GEOLOGICAL SURVEY

TALKEETNA MOUNTAINS (A-5) QUADRANGLE
ALASKA-MATANUSKA-SUSITNA BOROUGH
1:63,360 SERIES (TOPOGRAPHIC)

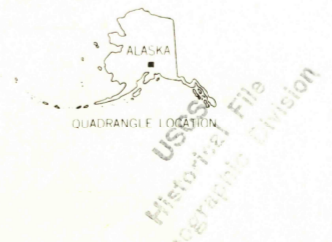
TALKEETNA
M 5 B-4



Maped, edited, and published by the Geological Survey
Control by USGS and USC&GS
Topography by photogrammetric methods from aerial photographs
taken 1949, field annotated 1950. Map not field checked
Universal Transverse Mercator projection, 1927 North American datum
10,000 foot grid based on Alaska coordinate system, zone 4
1000 meter Universal Transverse Mercator grid ticks,
zone 6, shown in blue
Land lines represent unsurveyed and unmarked locations
predetermined by the Bureau of Land Management
Fotos S-1 and S-2, Seward Meridian



CONTOUR INTERVAL 100 FEET
AREAS NOT SURVEYED IN DETAIL INDICATED BY BROKEN LINES
DATUM IS MEAN SEA LEVEL



ROAD CLASSIFICATION
No roads or trails in this area

JUL 2 1973

TALKEETNA MOUNTAINS (A-5), ALASKA
N6200-W14900/15X30

1950
MINOR REVISIONS 1965

FOR SALE BY U. S. GEOLOGICAL SURVEY
FAIRBANKS, ALASKA 99701, DENVER, COLORADO 80225, OR WASHINGTON, D. C. 20242
A FOLDER DESCRIBING TOPOGRAPHIC MAPS AND SYMBOLS IS AVAILABLE ON REQUEST

2545