

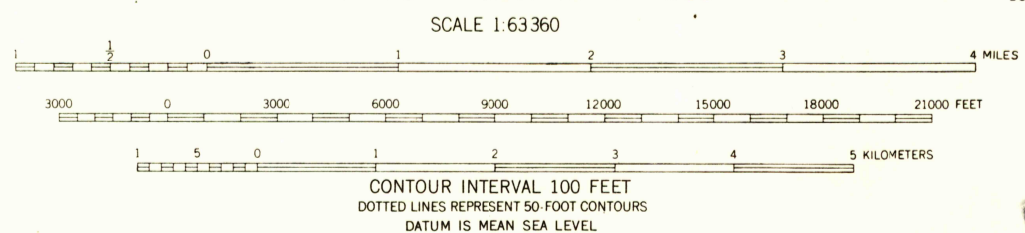
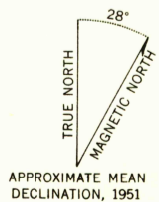
Mapped, edited, and published by the Geological Survey  
Control by USGS and USC&GS

Topography from aerial photographs by photogrammetric methods 1952. Aerial photographs taken 1949, field annotated 1951. Map not field checked

Universal Transverse Mercator projection. 1927 North American datum 1000-meter Universal Transverse Mercator grid ticks, zone 6, shown in blue


Land lines represent unsurveyed and unmarked locations predetermined by the Bureau of Land Management. Folio S1, Seward Meridian and Folio CR4, Copper River Meridian

Swamps, as portrayed, indicate only the wetter areas, usually of low relief, as interpreted from aerial photographs. Unchecked elevations are shown in brown and blue



USGS  
Historical File  
Topographic Division

ROAD CLASSIFICATION  
No roads or trails in this area



TALKEETNA MOUNTAINS (B-1), ALASKA  
N6215-W14700/15X30

1951  
MINOR REVISIONS 1960

FOR SALE BY U.S. GEOLOGICAL SURVEY  
FAIRBANKS, ALASKA DENVER 25, COLORADO WASHINGTON 25, D.C.  
A FOLDER DESCRIBING TOPOGRAPHIC MAPS AND SYMBOLS IS AVAILABLE ON REQUEST

NOV - 2 1950  
3055