

TALKEETNA
MOUNTAINS C-2

UNITED STATES
DEPARTMENT OF THE INTERIOR
GEOLOGICAL SURVEY

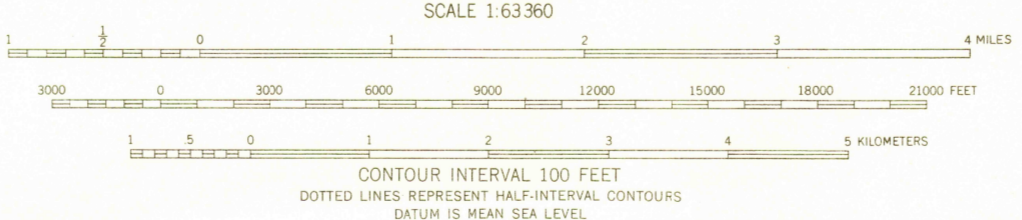
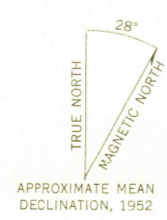
TALKEETNA MOUNTAINS (B-1) QUADRANGLE
ALASKA—THIRD JUDICIAL DIVISION
1:63 360 SERIES (TOPOGRAPHIC)

(GULKANA C-6)



TALKEETNA
MOUNTAINS A-2

Mapped, edited, and published by the Geological Survey
Control by USGS and USC&GS
Topography from aerial photographs by multiplex methods 1952
Aerial photographs taken 1949
Universal Transverse Mercator projection, zone 6
1927 North American datum
Unchecked elevations are shown in brown and blue




ROAD CLASSIFICATION

ALL WEATHER ROADS	DRY WEATHER ROADS
Hard surface _____ None	Improved dirt _____ None
Other _____ None	Unimproved dirt _____ None
	Trails _____ None

TALKEETNA MOUNTAINS (B-1), ALASKA
N6215—W14700/15X30
1952

FOR SALE BY U. S. GEOLOGICAL SURVEY, FEDERAL CENTER, DENVER, COLORADO OR WASHINGTON 25, D. C.
A FOLDER DESCRIBING TOPOGRAPHIC MAPS AND SYMBOLS IS AVAILABLE ON REQUEST



(GULKANA A-6)