

TALKEETNA
Mts. C-5

UNITED STATES
DEPARTMENT OF THE INTERIOR
GEOLOGICAL SURVEY

TALKEETNA MOUNTAINS (B-4) QUADRANGLE
ALASKA
1:63 360 SERIES (TOPOGRAPHIC)

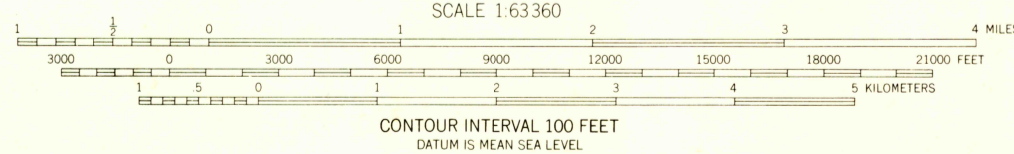
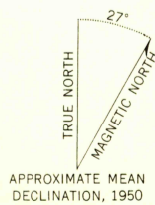
TALKEETNA
Mts. C-3




Mapped, edited, and published by the Geological Survey
Control by USGS and USC&GS

Topography from aerial photographs by photogrammetric
methods 1951 and 1958. Aerial photographs taken 1949
and 1957, field annotated 1950.
Edition of 1952 incomplete due to insufficient photo coverage
Unmapped areas completed 1958. Map not field checked

Universal Transverse Mercator projection,
1927 North American datum
1000-meter Universal Transverse Mercator grid ticks,
zone 6, shown in blue
Unchecked elevations are shown in brown



FOR SALE BY U. S. GEOLOGICAL SURVEY
FAIRBANKS, ALASKA DENVER 25, COLORADO WASHINGTON 25, D. C.
A FOLDER DESCRIBING TOPOGRAPHIC MAPS AND SYMBOLS IS AVAILABLE ON REQUEST



U.S.G.S.
FILE COPY
TOPOGRAPHIC DIVISION

ROAD CLASSIFICATION
No roads or trails in this area

TALKEETNA MOUNTAINS (B-4), ALASKA
N5215-W14830/15X30
1950

NOV 20 1959
2345