
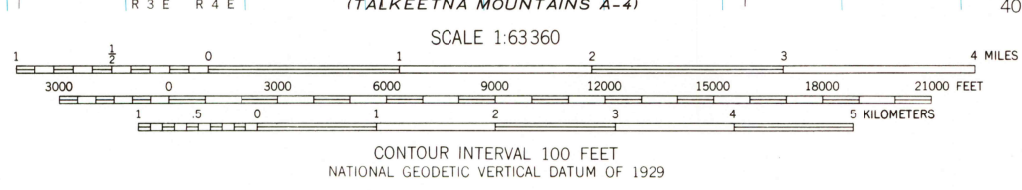
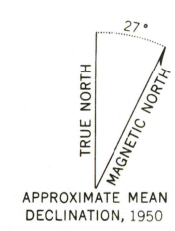


TALKEETNA  
MOUNTAINS  
C-3

TALKEETNA  
MOUNTAINS  
C-3



Mapped, edited, and published by the Geological Survey  
Control by USGS and USC&GS  
Topography by photogrammetric methods from aerial  
photographs taken 1949 and 1957, field annotated 1950.  
Edition of 1952 incomplete due to insufficient photo coverage  
Unmapped areas completed 1958. Map not field checked  
Universal Transverse Mercator projection, 1927 North American datum  
10000-foot grid based on Alaska coordinate system, zone 4  
1000-meter Universal Transverse Mercator grid ticks,  
zone 6, shown in blue  
Land lines represent unsurveyed and unmarked locations  
determined by the Bureau of Land Management  
Folio S-1, Seward Meridian  
Swamps, as portrayed, indicate only the wetter areas,  
usually of low relief, as interpreted from aerial photographs



FOR SALE BY U.S. GEOLOGICAL SURVEY  
FAIRBANKS, ALASKA 99701, DENVER, COLORADO 80225, OR RESTON, VIRGINIA 22092  
A FOLDER DESCRIBING TOPOGRAPHIC MAPS AND SYMBOLS IS AVAILABLE ON REQUEST

ROAD CLASSIFICATION  
No roads or trails in this area

TALKEETNA MOUNTAINS (B-4), ALASKA  
N6215-W14830/15X30

1950  
MINOR REVISIONS 1975

USGS  
Historical File  
Topographic Division

JUN 10 1977 1850