
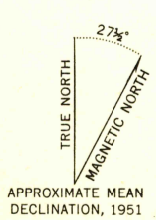


U.S.G.S.  
**FILE COPY**  
Inspection and Editing.


(TALKEETNA  
Mts. D-6)



62°30' 150°00'  
Mapped, edited, and published by the Geological Survey  
Control by USGS and USC&GS  
Topography from aerial photographs by multiplex methods  
Aerial photographs taken August 1949  
Universal Transverse Mercator projection, zone 6.  
1927 North American datum  
Unchecked elevations shown in brown



(TALKEETNA MOUNTAINS B-6)  
SCALE 1:63 360



CONTOUR INTERVAL 100 FEET  
DOTTED LINES REPRESENT HALF-INTERVAL CONTOURS  
DATUM IS MEAN SEA LEVEL

USGS  
Historical File  
Topographic Division

ROAD CLASSIFICATION

ALL WEATHER ROADS	DRY WEATHER ROADS
Hard-surface.....None	Improved dirt.....None
Other.....None	Unimproved dirt.....None
Trails.....None	

FOR SALE BY U.S. GEOLOGICAL SURVEY, FEDERAL CENTER, DENVER, COLORADO OR WASHINGTON 25, D. C.  
A FOLDER DESCRIBING TOPOGRAPHIC MAPS AND SYMBOLS IS AVAILABLE ON REQUEST

U.S.G.S.  
**FILE COPY**  
Inspection and Editing.

TALKEETNA MOUNTAINS (C-6), ALASKA  
N6230-W14930/15X30  
EDITION OF 1952

JAN 25 1952

(TALKEETNA  
Mts. B-6)