


(TALKEETNA
MTS. D-9)



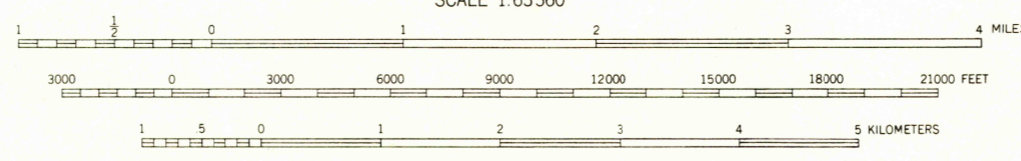
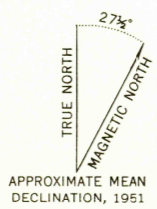
(TALKEETNA C-1)

(TALKEETNA MOUNTAINS C-5)

(TALKEETNA B-1)

(TALKEETNA
MTS. B-5)

Mapped, edited, and published by the Geological Survey
Control by USGS and USC&GS
Topography from aerial photographs by multiplex methods
Aerial photographs taken August 1949
Universal Transverse Mercator projection, zone 6,
1927 North American datum
Unchecked elevations shown in brown



CONTOUR INTERVAL 100 FEET
DOTTED LINES REPRESENT HALF-INTERVAL CONTOURS
DATUM IS MEAN SEA LEVEL

ROAD CLASSIFICATION

ALL WEATHER ROADS	DRY WEATHER ROADS
Hard-surface.....None	Improved dirt.....None
Other.....None	Unimproved dirt.....None
Trails.....None	Trails.....None

LIBRARY
U.S. GEOLOGICAL SURVEY
WASHINGTON
JAN 29 1952

TALKEETNA MOUNTAINS (C-6), ALASKA
N6230-W14930/15X30
EDITION OF 1952

FOR SALE BY U. S. GEOLOGICAL SURVEY, FEDERAL CENTER, DENVER, COLORADO OR WASHINGTON 25, D. C.
A FOLDER DESCRIBING TOPOGRAPHIC MAPS AND SYMBOLS IS AVAILABLE ON REQUEST