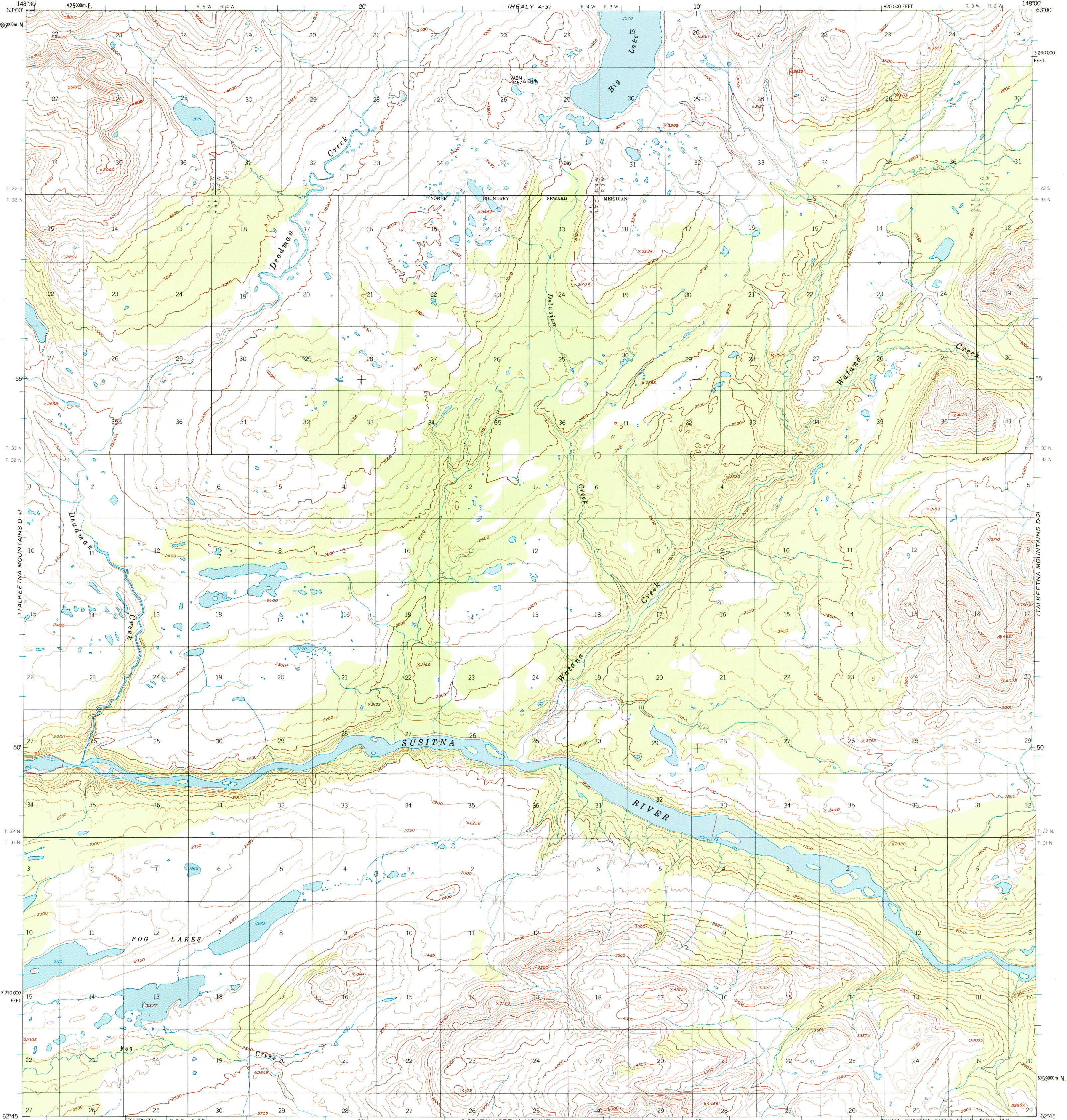



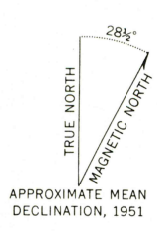


U.S. DEPARTMENT OF THE INTERIOR
U.S. GEOLOGICAL SURVEY

TALKEETNA MOUNTAINS (D-3) QUADRANGLE
ALASKA—MATANUSKA—SUSITNA BOROUGH
1:63 360 SERIES (TOPOGRAPHIC)



Mapped, edited, and published by the Geological Survey
Control by USGS and USC&GS
Topography by photogrammetric methods from aerial photographs
taken 1949, field annotated 1951. Map not field checked
Universal Transverse Mercator projection, 1927 North American datum
10,000 foot grid based on Alaska coordinate system, zone 4
1000 metre Universal Transverse Mercator grid ticks,
zone 6, shown in blue
Land lines represent unsurveyed and unmarked locations
determined by the Bureau of Land Management
Folios S-1, Seward Meridian and F-10, Fairbanks Meridian



CONTOUR INTERVAL 100 FEET
DOTTED LINES REPRESENT 50 FOOT CONTOURS
NATIONAL GEODETIC VERTICAL DATUM OF 1929



ROAD CLASSIFICATION
No roads or trails in this area

TALKEETNA MOUNTAINS (D-3), ALASKA
N6245-W14800/15X30

RECEIVED
NOV 3 0 2001

1951
MAJOR REVISIONS 1965

FOR SALE BY U.S. GEOLOGICAL SURVEY, P.O. BOX 25286, DENVER, COLORADO 80225
A FOLDER DESCRIBING TOPOGRAPHIC MAPS AND SYMBOLS IS AVAILABLE ON REQUEST



HISTORICAL MAP ARCHIVES

