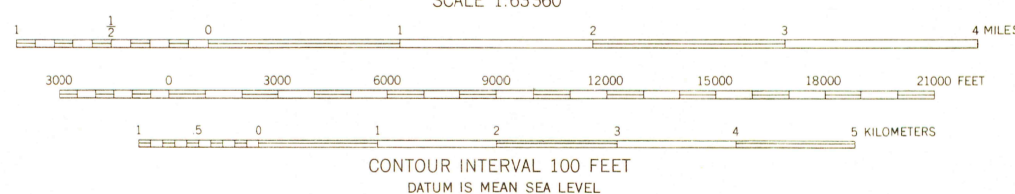
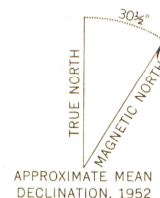




Mapped, edited, and published by the Geological Survey
Control by USGS and USC&GS
Topography from aerial photographs by multiplex methods 1952
Aerial photographs taken 1948
Universal Transverse Mercator projection, zone 7
1927 North American datum
Unchecked elevations are shown in brown and blue




ROAD CLASSIFICATION

| | |
|-------------------------|----------------------------|
| ALL WEATHER ROADS | DRY WEATHER ROADS |
| Hard-surface _____ None | Improved dirt _____ None |
| Other _____ None | Unimproved dirt _____ None |
| | Trails _____ None |

TANACROSS (A-6) ALASKA
N6300-W14330/15X30

1952

FOR SALE BY U. S. GEOLOGICAL SURVEY, FEDERAL CENTER, DENVER, COLORADO OR WASHINGTON 25, D. C.
A FOLDER DESCRIBING TOPOGRAPHIC MAPS AND SYMBOLS IS AVAILABLE ON REQUEST



(NABESNA D-5)