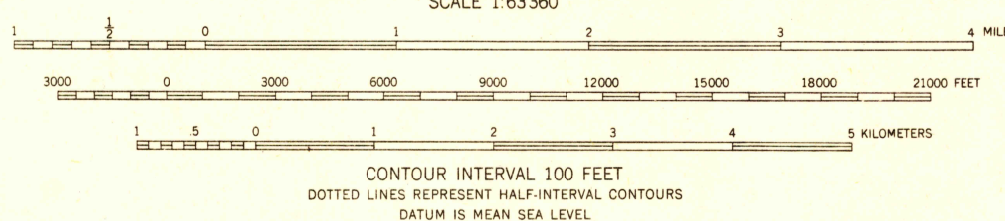
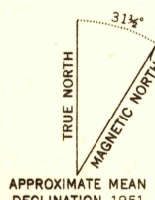





Maped, edited, and published by the Geological Survey
Control by USGS and USC&GS
Topography from aerial photographs by multiplex methods
Aerial photographs taken September 1948
Universal Transverse Mercator projection, zone 7
1927 North American datum
Unchecked elevations are shown in brown



USGS
Historical File
Topographic Division



ROAD CLASSIFICATION			
ALL WEATHER ROADS		DRY WEATHER ROADS	
Hard-surface	None	Improved-dirt	None
Other	None	Unimproved-dirt	None
		Trails	

TANACROSS (B-3), ALASKA
N6315-W14200/15X30
EDITION OF 1952