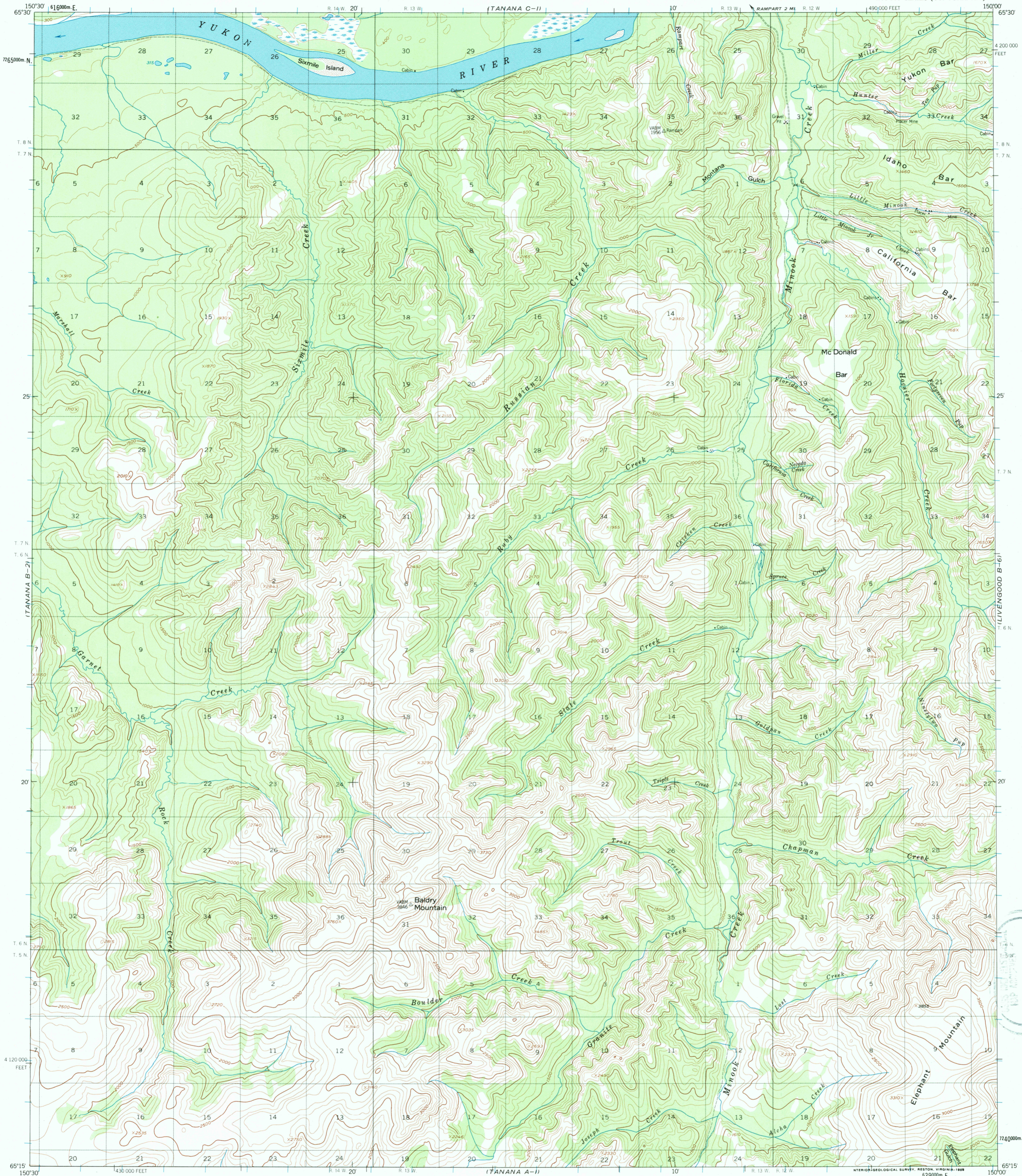


TANANA C-2

UNITED STATES
DEPARTMENT OF THE INTERIOR
GEOLOGICAL SURVEY

TANANA (B-1) QUADRANGLE
ALASKA
1:63 360 SERIES (TOPOGRAPHIC)

LIVENGOOD C-6



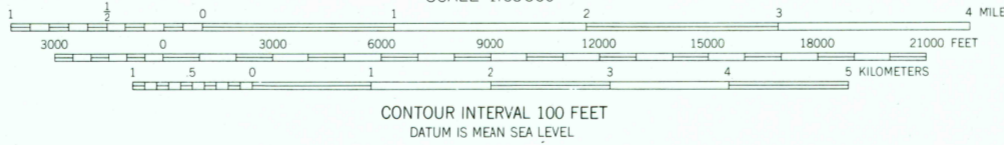
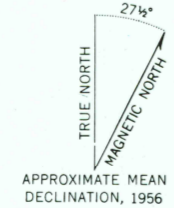
Mapped, edited, and published by the Geological Survey
Control by USGS and USC&GS

Topography by photogrammetric methods from aerial photographs
taken 1952 and 1953, field annotated 1956. Map not field checked

Universal Transverse Mercator projection 1927 North American datum
10,000-foot grid based on Alaska coordinate system, zone 4
1000-meter Universal Transverse Mercator grid ticks,
zone 5, shown in blue

Land lines represent unsurveyed and unmarked locations
pre-determined by the Bureau of Land Management
Folio F-5, Fairbanks Meridian

Swamps, as portrayed, indicate only the wetter areas
usually of low relief, as interpreted from aerial photographs



ROAD CLASSIFICATION
Unimproved dirt -----



THIS MAP COMPLIES WITH MAP ACCURACY STANDARDS
FOR SALE BY U.S. GEOLOGICAL SURVEY, P.O. BOX 25286, DENVER, COLORADO 80225
A FOLDER DESCRIBING TOPOGRAPHIC MAPS AND SYMBOLS IS AVAILABLE ON REQUEST

TANANA (B-1), ALASKA
N6515-W15000/15X30
1956
MINOR REVISIONS 1967

JAN 31 1997
REC'D FILE COPY



TANANA A-2

LIVENGOOD A-6