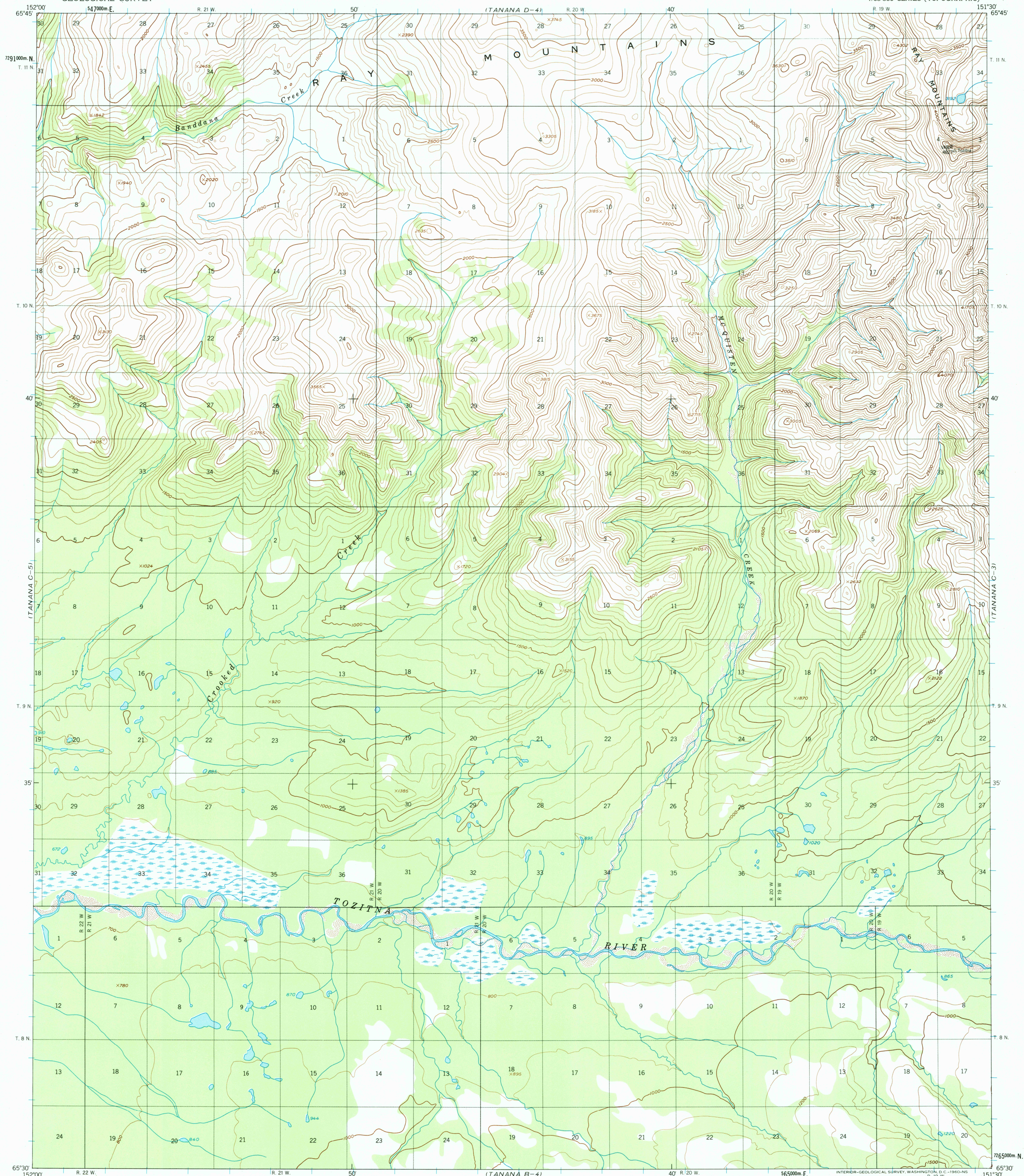


(TANANA D-5)

UNITED STATES  
DEPARTMENT OF THE INTERIOR  
GEOLOGICAL SURVEY

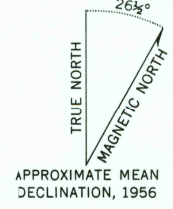
TANANA (C-4) QUADRANGLE  
ALASKA  
1:63 360 SERIES (TOPOGRAPHIC)

(TANANA D-3)

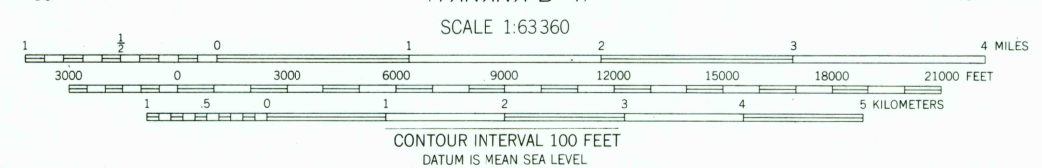


(TANANA B-5)


Mapped, edited, and published by the Geological Survey  
Control by USGS  
Topography from aerial photographs by photogrammetric  
methods 1958. Aerial photographs taken 1953  
field annotated 1956. Map not field checked  
Universal Transverse Mercator projection  
1927 North American datum  
1000-meter Universal Transverse Mercator grid ticks,  
zone 5, shown in blue  
Land lines represent unsurveyed and unmarked locations  
predetermined by the Bureau of Land Management. Folio F-5  
Swamps as portrayed, indicate only the wetter areas,  
usually of low relief, as interpreted from aerial photographs  
Unchecked elevations are shown in brown and blue



APPROXIMATE MEAN  
DECLINATION, 1956



FOR SALE BY U.S. GEOLOGICAL SURVEY  
FAIRBANKS, ALASKA DENVER 25, COLORADO WASHINGTON 25, D.C.  
A FOLDER DESCRIBING TOPOGRAPHIC MAPS AND SYMBOLS IS AVAILABLE ON REQUEST



ROAD CLASSIFICATION  
No roads or trails in this area

TANANA (C-4), ALASKA  
N6530-W15130/15X30

1956

(TANANA B-3)