




UNITED STATES  
DEPARTMENT OF THE INTERIOR  
GEOLOGICAL SURVEY

TAYLOR MOUNTAINS (C-4) QUADRANGLE  
ALASKA  
1:63 360 SERIES (TOPOGRAPHIC)



Mapped by the Army Map Service  
Edited and published by the Geological Survey  
Control by USC&GS and USCE  
Topography by photogrammetric methods from aerial photographs  
taken 1955, field annotated 1954. Map not field checked  
Universal Transverse Mercator projection. 1927 North American datum  
10,000-foot grid based on Alaska coordinate system, zone 6  
1000-meter Universal Transverse Mercator grid ticks,  
zone 4, shown in blue  
Land lines represent unsurveyed and unmarked locations  
predetermined by the Bureau of Land Management  
Folio S-11, Seward Meridian



TAYLOR MOUNTAINS (C-4), ALASKA  
N6030—W15707.5/15X22.5

1954  
RETURN TO:  
USGS NMD HISTORICAL MAP ARCHIVES

TAYLOR MOUNTAINS C-4  
AK 063  
ISBN # 0607035692  
9 780607 035698  
TF