

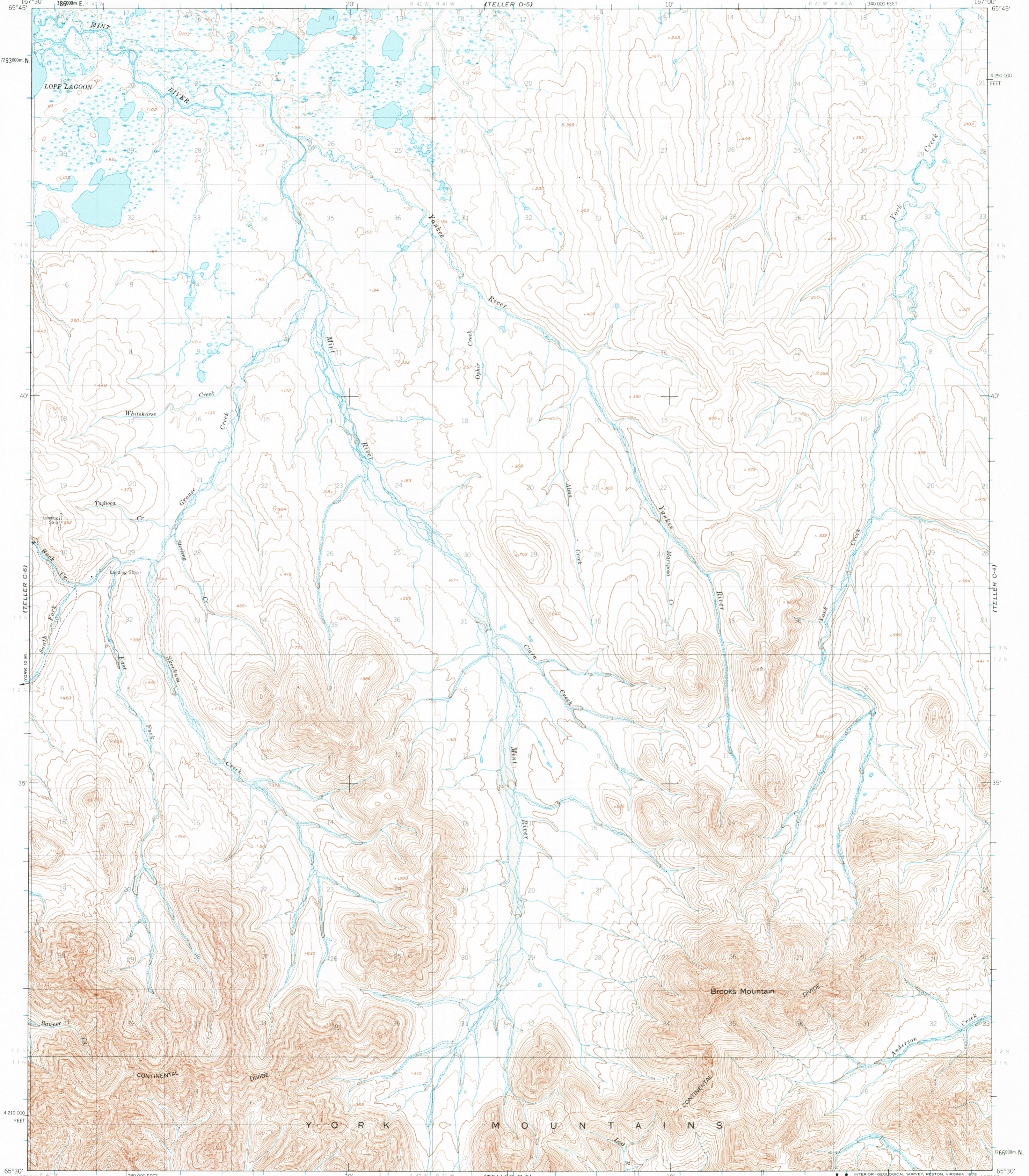
(TELLER D-6)

UNITED STATES
DEPARTMENT OF THE INTERIOR
GEOLOGICAL SURVEY

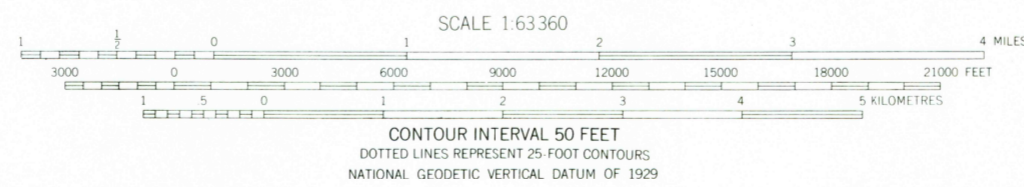
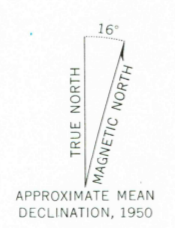
UNITED STATES
DEPARTMENT OF THE ARMY
CORPS OF ENGINEERS

TELLER (C-5) QUADRANGLE
ALASKA
1:63 360 SERIES (TOPOGRAPHIC)

(TELLER D-4)



Mapped by the Army Map Service
 Published for civil use by the Geological Survey
 Control by USGS, NOS/NOAA, and USCE
 Topography by photogrammetric methods from aerial photographs
 taken 1950. Map not field checked
 Universal Transverse Mercator projection, 1927 North American datum
 10,000-foot grid based on Alaska coordinate system, zone 8
 1000-metre Universal Transverse Mercator grid ticks,
 zone 3, shown in blue
 Land lines represent unsurveyed and unmarked locations
 predetermined by the Bureau of Land Management
 Folio K-5, Katele River Meridian



FOR SALE BY U. S. GEOLOGICAL SURVEY
 FAIRBANKS, ALASKA 99701, DENVER, COLORADO 80225, OR RESTON, VIRGINIA 22092
 A FOLDER DESCRIBING TOPOGRAPHIC MAPS AND SYMBOLS IS AVAILABLE ON REQUEST



ROAD CLASSIFICATION
 Trails

TELLER (C-5), ALASKA
 N6530-W16700/15x30
 1950
 MINOR REVISIONS 1973

RETURN TO:
 USGS AND HISTORICAL MAP ARCHIVES

TELLER C-5
 ISBN # 0607035978 AK 063
 TF
 9 780607 035978