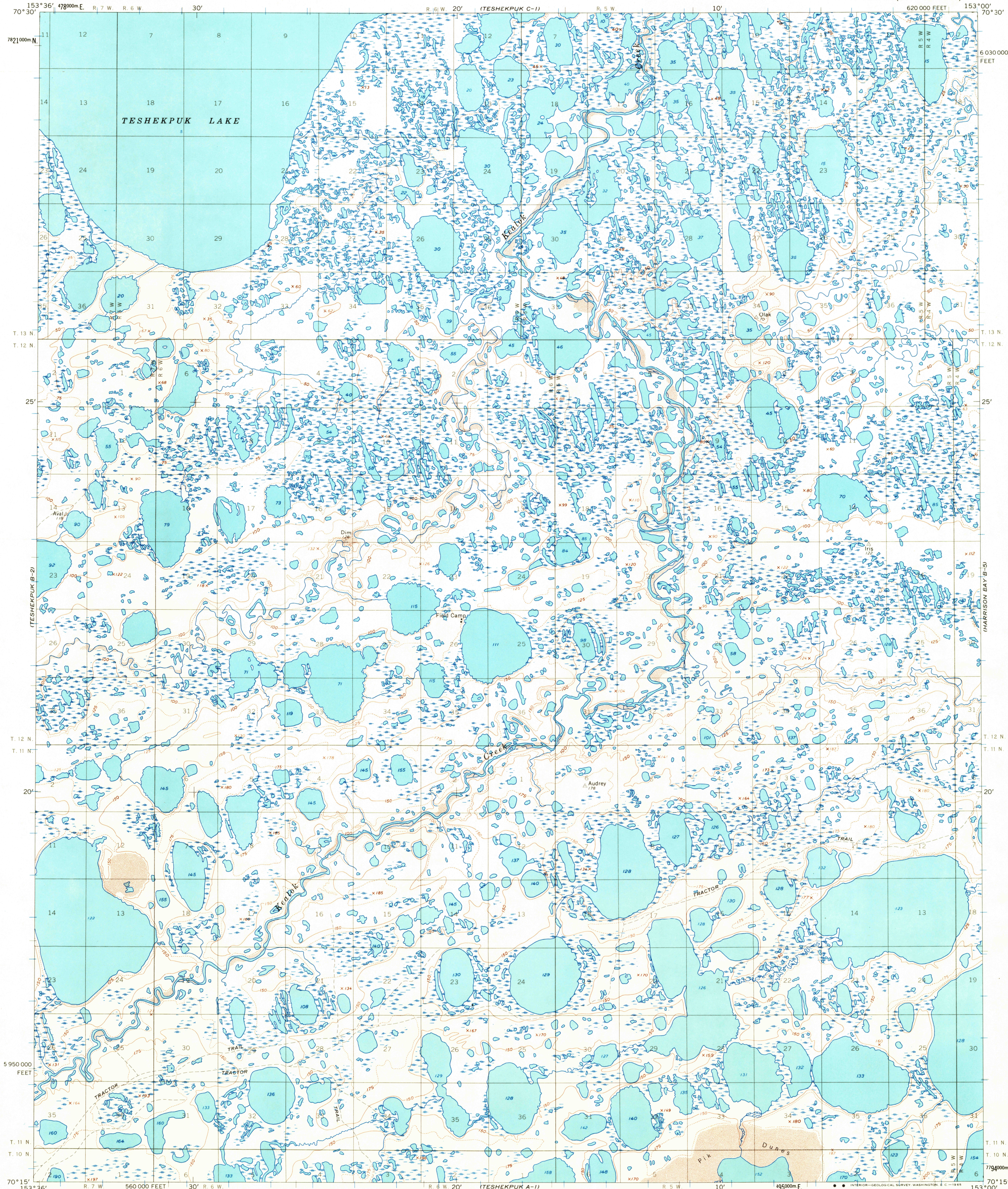


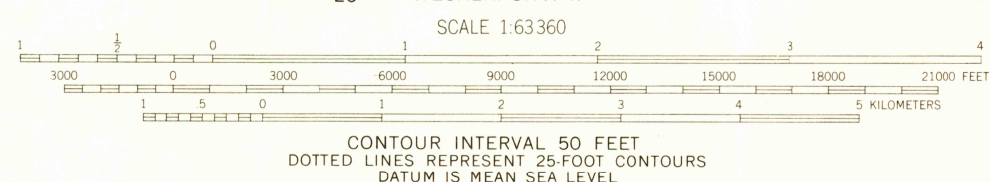
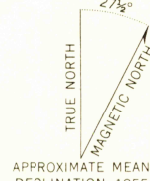
UNITED STATES
DEPARTMENT OF THE INTERIOR
GEOLOGICAL SURVEY

TESHEKPUK (B-1) QUADRANGLE
ALASKA
1:63 360 SERIES (TOPOGRAPHIC)



Mapped by the Army Map Service
Edited and published by the Geological Survey
Control by USC&GS and USCE

Topography by photogrammetric methods from aerial photographs
taken 1955, field annotated 1955. Map not field checked
Universal Transverse Mercator projection. 1927 North American datum
10,000-foot grid based on Alaska coordinate system, zone 5
1000-meter Universal Transverse Mercator grid ticks,
zone 5, shown in blue
Land lines represent unsurveyed and unmarked locations
predetermined by the Bureau of Land Management
Folio U-4, Umiat Meridian
Entire area lies within Naval Petroleum Reserve No. 4



USGS
Historical File
Topographic Division

ROAD CLASSIFICATION
Trails



TESHEKPUK (B-1), ALASKA
N7015-W15300/15X36
1955

JUN 2 1965

FILE COPY
TOPOGRAPHIC DIVISION

2005