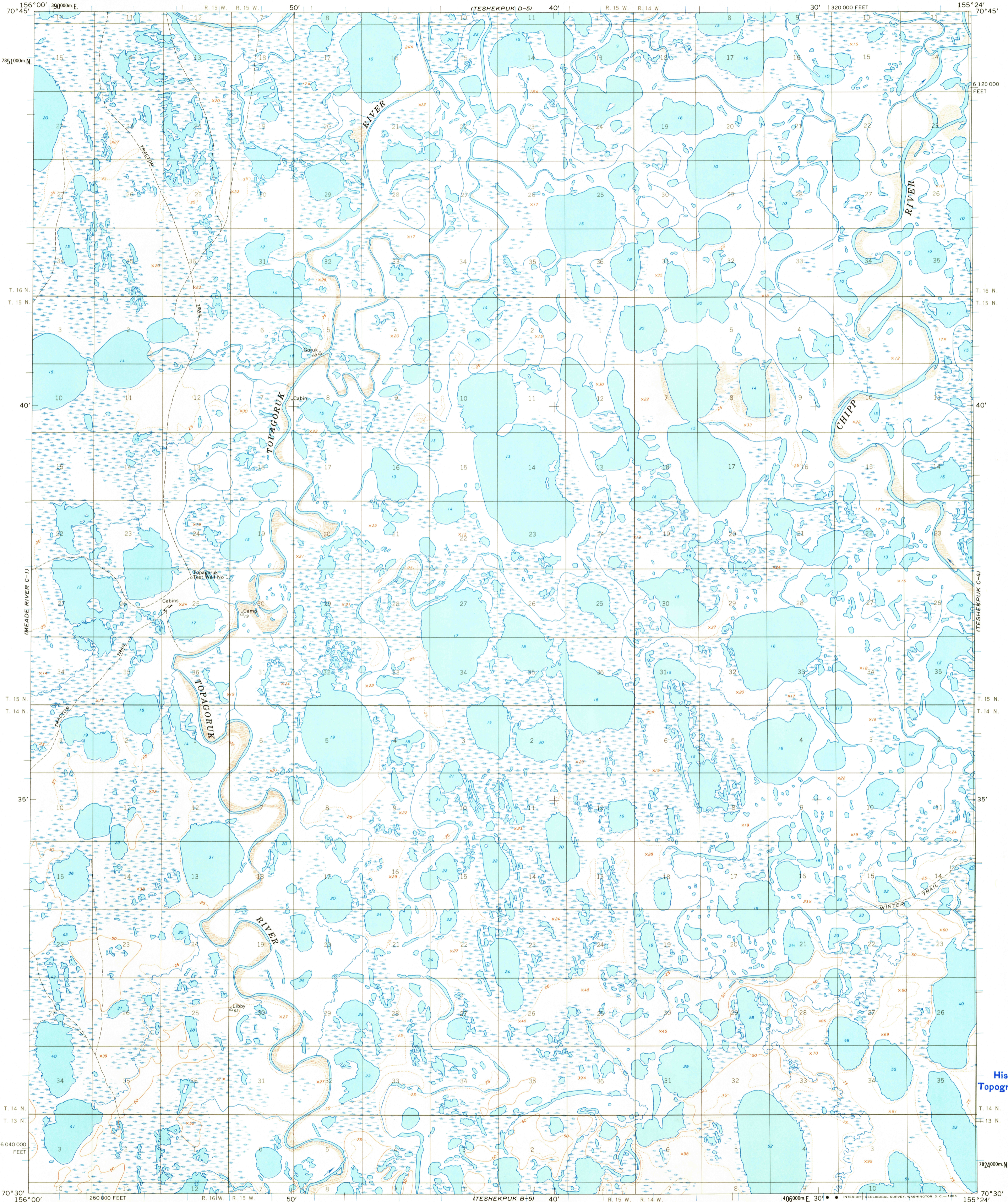


UNITED STATES  
DEPARTMENT OF THE INTERIOR  
GEOLOGICAL SURVEY

TESHEKPUK (C-5) QUADRANGLE  
ALASKA  
1:63 360 SERIES (TOPOGRAPHIC)



Mapped by the Army Map Service  
Edited and published by the Geological Survey


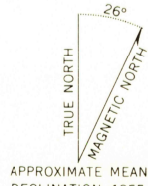
Control by USC&GS and USCE

Topography by photogrammetric methods from aerial photographs  
taken 1955, field annotated 1955. Map not field checked

Universal Transverse Mercator projection. 1927 North American datum  
10,000-foot grid based on Alaska coordinate system, zone 5  
1000-meter Universal Transverse Mercator grid ticks,  
zone 5, shown in blue

Land lines represent unsurveyed and unmarked locations  
predetermined by the Bureau of Land Management  
Folio U-4, Umiat Meridian

Entire area lies within Naval Petroleum Reserve No. 4



CONTOUR INTERVAL 50 FEET  
DOTTED LINES REPRESENT 25-FOOT CONTOURS  
DATUM IS MEAN SEA LEVEL

FOR SALE BY U. S. GEOLOGICAL SURVEY  
FAIRBANKS, ALASKA, DENVER 25, COLORADO OR WASHINGTON, 25 D. C.  
A FOLDER DESCRIBING TOPOGRAPHIC MAPS AND SYMBOLS IS AVAILABLE ON REQUEST



U.S.G.S.  
**FILE COPY**  
TOPOGRAPHIC DIVISION

TESHEKPUK (C-5), ALASKA  
N7030-W15524/15 X36

1955

USGS  
Historical File  
Topographic Division

1793  
MAY 7 1965