


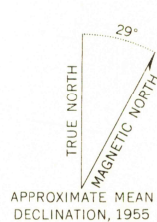
Mapped by the Army Map Service  
Published for civil use by the Geological Survey

Control by USC&GS and USCE  
Topography by photogrammetric methods from aerial photographs  
taken 1955, field annotated 1955. Map not field checked  
Selected hydrographic data compiled from USC&GS  
Charts 9466 and 9467 (1956). This information is not intended  
for navigational purposes

Universal Transverse Mercator projection. 1927 North American datum  
10,000-foot grid based on Alaska coordinate system, zone 5  
1000-meter Universal Transverse Mercator grid ticks,  
zone 5, shown in blue

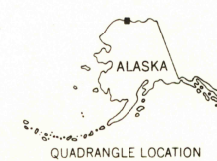
Land lines represent unsurveyed and unmarked locations  
predetermined by the Bureau of Land Management  
Folio U-4, Umiat Meridian

Entire area lies within Naval Petroleum Reserve No. 4  
Lake elevations are unchecked



CONTOUR INTERVAL 50 FEET  
DASHED LINES REPRESENT 25-FOOT CONTOURS  
DATUM IS MEAN SEA LEVEL  
DEPTH CURVES AND SOUNDINGS IN FEET—DATUM IS MEAN LOW WATER  
SHORELINE SHOWN REPRESENTS THE APPROXIMATE LINE OF MEAN HIGH WATER  
THE MEAN RANGE OF TIDE IS APPROXIMATELY 1/5 OF A FOOT

FOR SALE BY U. S. GEOLOGICAL SURVEY  
FAIRBANKS, ALASKA 99701, DENVER, COLORADO 80225, OR WASHINGTON, D. C. 20242  
A FOLDER DESCRIBING TOPOGRAPHIC MAPS AND SYMBOLS IS AVAILABLE ON REQUEST



ROAD CLASSIFICATION  
Trails

TESHEKPUK (D-1), ALASKA  
N 7045—W 15300/15x36  
1955

RETURN TO:  
USGS NHD HISTORICAL MAP ARCHIVES