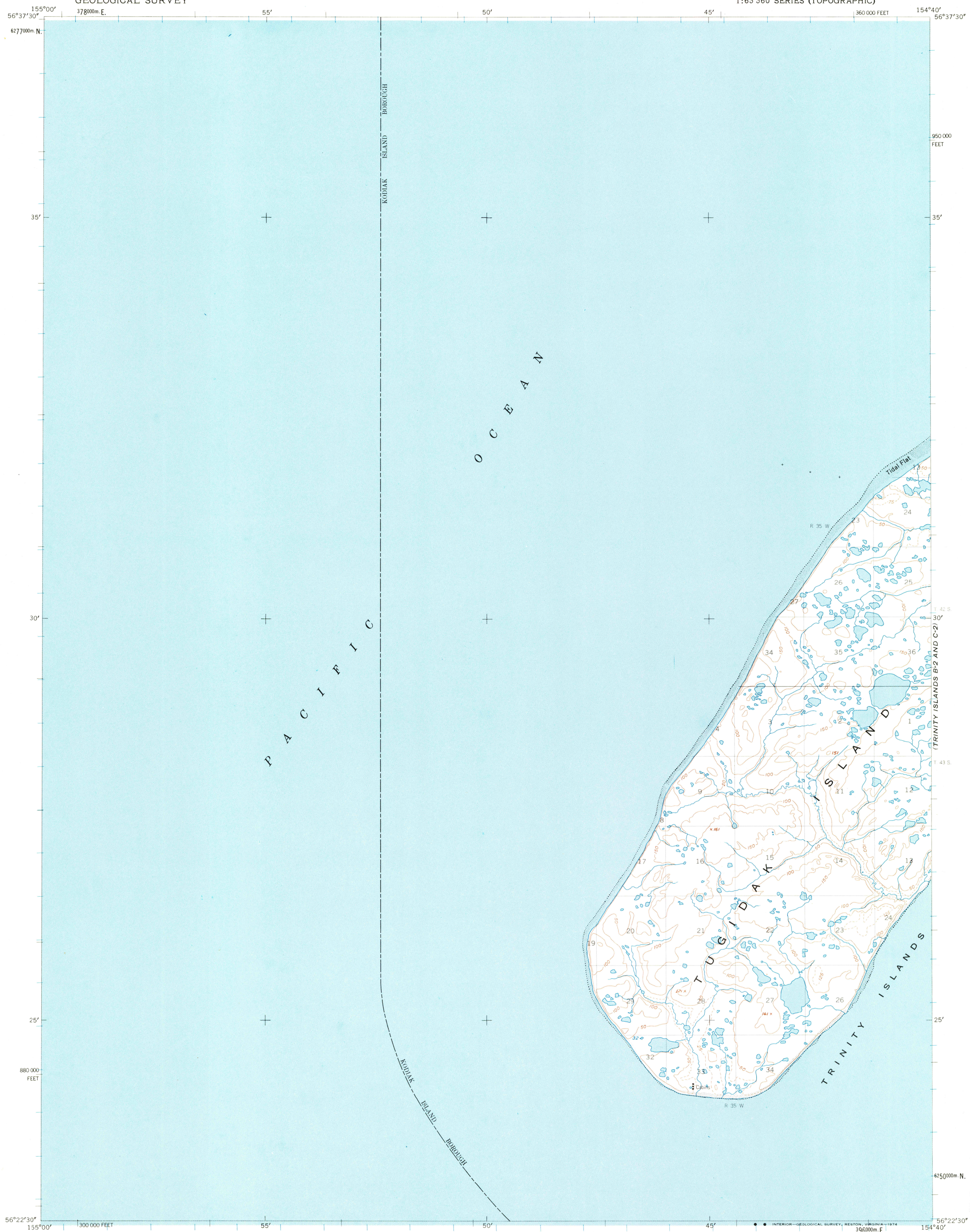


UNITED STATES
DEPARTMENT OF THE INTERIOR
GEOLOGICAL SURVEY

TRINITY ISLANDS (B-3 AND C-3) QUADRANGLE
ALASKA
1:63 360 SERIES (TOPOGRAPHIC)

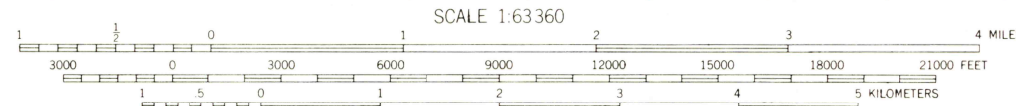
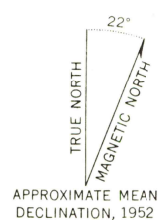


Mapped, edited, and published by the Geological Survey
Control by USC&GS and USCE

Topography from aerial photographs by A-8 plotter
Aerial photographs taken 1952. Map not field checked
Selected hydrographic data compiled from USC&GS Chart
8556 (1952) (1:350 000 scale). This information
is not intended for navigational purposes

Universal Transverse Mercator projection, 1927 North American datum
10,000-foot grid based on Alaska coordinate system, zone 5
1000-meter Universal Transverse Mercator grid ticks,
zone 5, shown in blue

Land lines represent unsurveyed and unmarked locations
predetermined by the Bureau of Land Management
Folio S-24, Seward Meridian



CONTOUR INTERVAL 50 FEET
DASHED LINES REPRESENT 25 FOOT CONTOURS
NATIONAL GEODETIC VERTICAL DATUM OF 1929
SHORELINE SHOWN REPRESENTS THE APPROXIMATE LINE OF MEAN HIGH WATER
THE AVERAGE RANGE OF TIDE IS APPROXIMATELY 7 FEET



ROAD CLASSIFICATION
No roads or trails in this area

FOR SALE BY U. S. GEOLOGICAL SURVEY
FAIRBANKS, ALASKA 99701, DENVER, COLORADO 80225, OR RESTON, VIRGINIA 22092
A FOLDER DESCRIBING TOPOGRAPHIC MAPS AND SYMBOLS IS AVAILABLE ON REQUEST

TRINITY ISLANDS (B-3 AND C-3), ALASKA
N5622.5 - W15440/15X20

1952
MINOR REVISIONS 1973

RETURN TO:
USGS AND HISTORICAL MAP ARCHIVES

TRINITY ISLANDS B-3 & C-3
ISBN # 060703629X AK 063
TF

