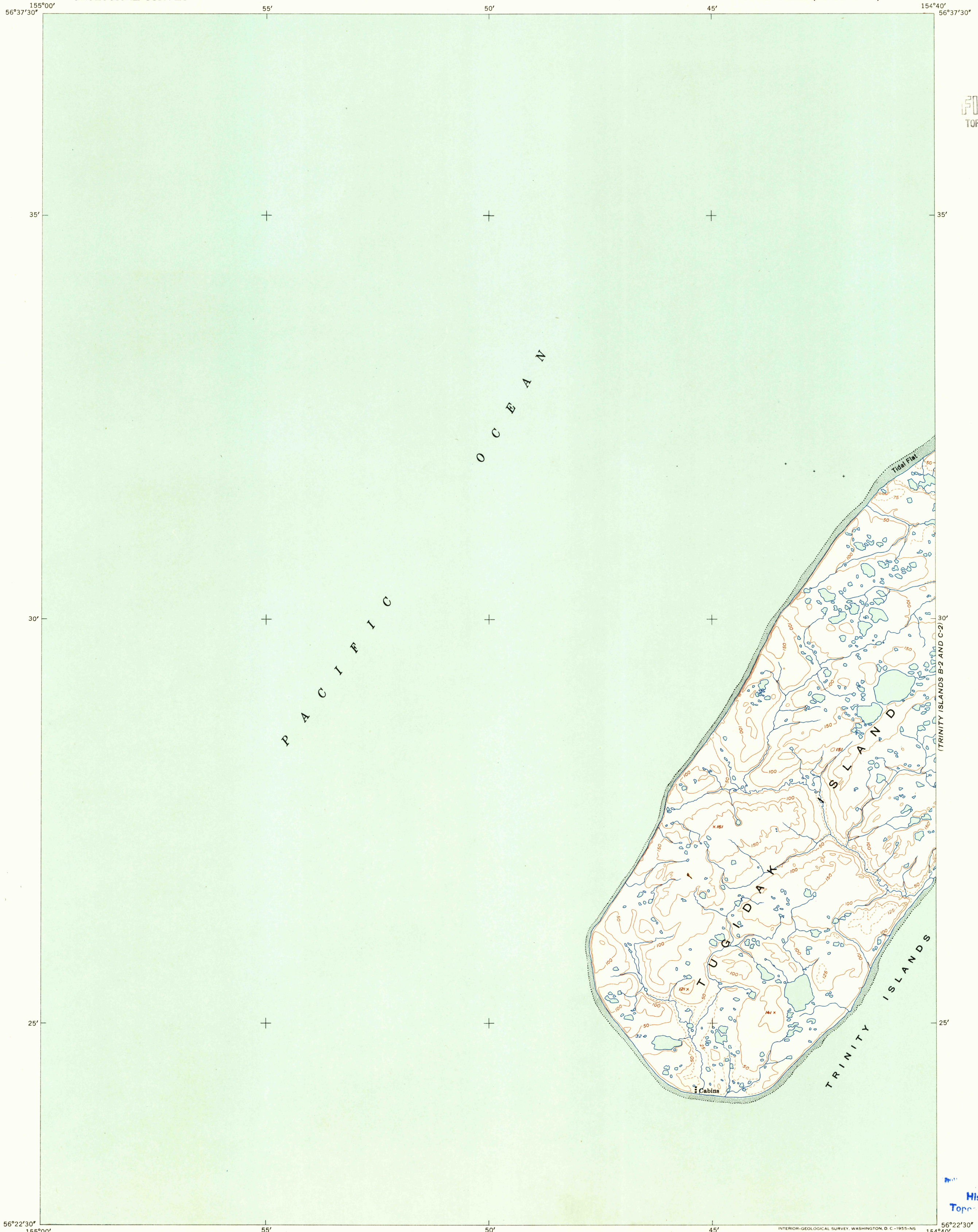
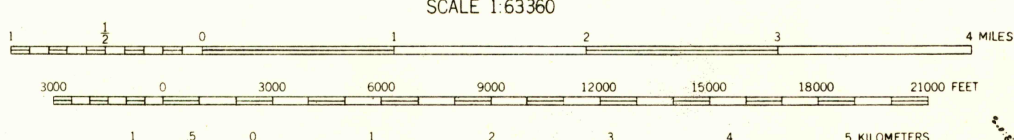
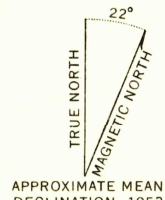


U.S.G.S.
FILE COPY
TOPOGRAPHIC DIVISION



Mapped, edited, and published by the Geological Survey
Control by USC&GS and USCE
Hydrography compiled from USC&GS chart 8556
(1:350,000 scale)
Topography from aerial photographs by A-8 plotter 1953
Aerial photographs taken 1952
Universal Transverse Mercator projection, zone 5
1927 North American datum
Unchecked elevations are shown in brown and blue



CONTOUR INTERVAL 50 FEET
DASHED LINES REPRESENT HALF-INTERVAL CONTOURS
DATUM IS MEAN SEA LEVEL
SHORELINE SHOWN REPRESENTS THE APPROXIMATE LINE OF MEAN HIGH WATER
THE AVERAGE RANGE OF TIDE IS APPROXIMATELY 7 FEET



ROAD CLASSIFICATION

ALL WEATHER ROADS	DRY WEATHER ROADS	
Hard-surface	None Improved dirt	None
Other	None Unimproved dirt	None
	Trails	None

FOR SALE BY U.S. GEOLOGICAL SURVEY
FAIRBANKS, ALASKA FEDERAL CENTER, DENVER, COLORADO WASHINGTON 25, D.C.
A FOLDER DESCRIBING TOPOGRAPHIC MAPS AND SYMBOLS IS AVAILABLE ON REQUEST

TRINITY ISLANDS (B-3 AND C-3), ALASKA
N5622.5—W15440/15X20
1953

USGS
Historical File
Topo

U.S.G.S.
FILE COPY
TOPOGRAPHIC DIVISION