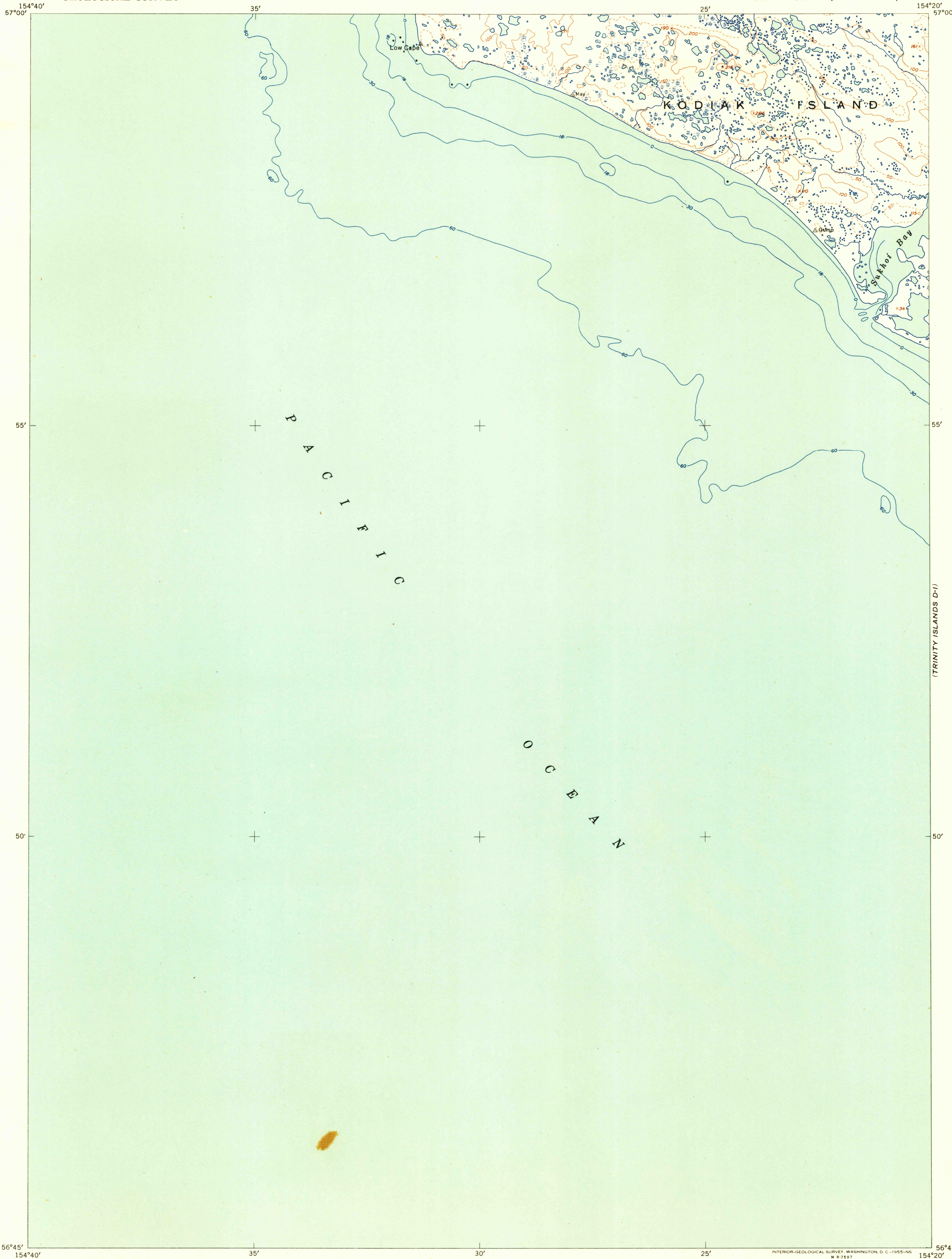


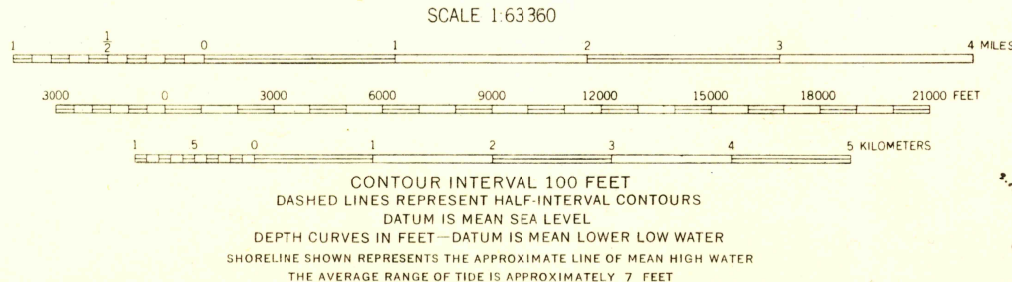
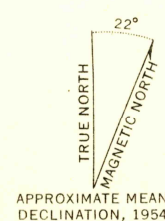
UNITED STATES
DEPARTMENT OF THE INTERIOR
GEOLOGICAL SURVEY

TRINITY ISLANDS (D-2) QUADRANGLE
ALASKA—THIRD JUDICIAL DIVISION
1:63 360 SERIES (TOPOGRAPHIC)

U.S.G.S.
FILE COPY
TOPOGRAPHIC DIVISION



Mapped, edited, and published by the Geological Survey
Control by USC&GS and USCE
Hydrography compiled from USC&GS charts 8537
(1:81 529 scale) and 8540 (1:80 905 scale)
Topography from aerial photographs by multiplex methods 1954
Aerial photographs taken 1951-1952
Universal Transverse Mercator projection, zone 5
1927 North American datum
Entire land area is within the Kodiak National Wildlife Refuge
Unchecked elevations are shown in brown and blue



ROAD CLASSIFICATION
ALL WEATHER ROADS DRY WEATHER ROADS
Hard-surface..... None Improved dirt..... None
Other..... None Unimproved dirt..... None
Trails..... None
TRINITY ISLANDS (D-2), ALASKA
N5645-W15420/15X20
1954

FOR SALE BY U.S. GEOLOGICAL SURVEY
FAIRBANKS, ALASKA FEDERAL CENTER, DENVER, COLORADO WASHINGTON 25, D.C.
A FOLDER DESCRIBING TOPOGRAPHIC MAPS AND SYMBOLS IS AVAILABLE ON REQUEST

U.S.G.S.
FILE COPY
TOPOGRAPHIC DIVISION

USGS
Historical File
Topographic Division

JUL 26 1955
2080