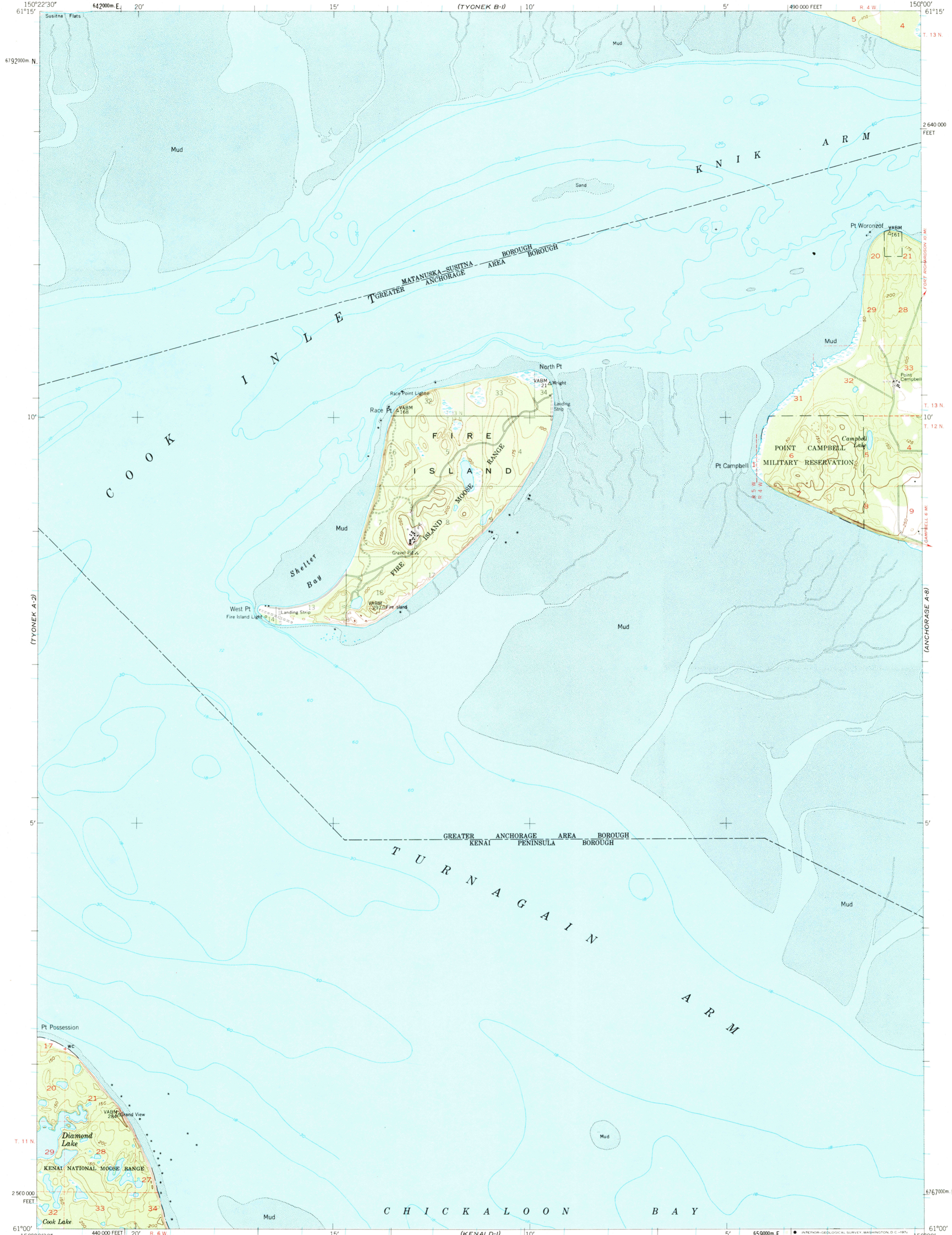


(TYONEK B-2)

UNITED STATES  
DEPARTMENT OF THE INTERIOR  
GEOLOGICAL SURVEY

TYONEK (A-1) QUADRANGLE  
ALASKA  
1:63 360 SERIES (TOPOGRAPHIC)

(ANCHORAGE B-8)



(KENAI D-2)

Mapped, edited, and published by the Geological Survey  
Control by USC&GS and USCE

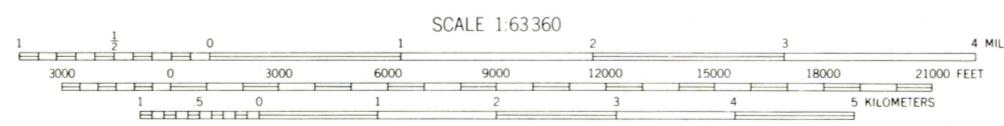
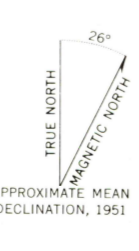
Topography by photogrammetric methods from aerial photographs taken 1950, field annotated 1951. Map not field checked

Selected hydrographic data compiled from USC&GS Charts H3199 (1:100,000 scale), H3203, H6678, 8502 (1:969,761 scale), 8553 (1:194,154 scale), and 8557. This information is not intended for navigational purposes

Universal Transverse Mercator projection, 1927 North American datum 10,000-foot grid based on Alaska coordinate system, zone 4 1000 meter Universal Transverse Mercator grid ticks, zone 5, shown in blue

Gray land lines represent unsurveyed and unmarked locations predetermined by the Bureau of Land Management Folios S 13 and S 16, Seward Meridian

Swamps, as portrayed, indicate only the wetter areas, usually of low relief, as interpreted from aerial photographs



ROAD CLASSIFICATION  
Light-duty ——— Unimproved dirt - - - - -

CONTOUR INTERVAL 50 FEET  
DOTTED LINES REPRESENT 25-FOOT CONTOURS  
DATUM IS MEAN SEA LEVEL  
DEPTH CURVES AND SOUNDINGS IN FEET - DATUM IS MEAN LOWER LOW WATER  
SHORELINE SHOWN REPRESENTS THE APPROXIMATE LINE OF MEAN HIGH WATER  
THE AVERAGE RANGE OF TIDE IS APPROXIMATELY 25 FEET

FOR SALE BY U. S. GEOLOGICAL SURVEY  
FAIRBANKS, ALASKA 99701, DENVER, COLORADO 80225, OR RESTON, VIRGINIA 22092  
A FOLDER DESCRIBING TOPOGRAPHIC MAPS AND SYMBOLS IS AVAILABLE ON REQUEST

TYONEK (A-1), ALASKA  
N6100-W15000/15X22.5

1951  
MINOR REVISIONS 1970

RETURN TO:  
USGS NMD HISTORICAL MAP ARCHIVES

TYONEK A-1  
ISBN # 0607036346 AK 063  
TF  
9 780607 036343