


UNITED STATES
DEPARTMENT OF THE INTERIOR
GEOLOGICAL SURVEY

TYONEK (A-2) QUADRANGLE
ALASKA

1:63 360 SERIES (TOPOGRAPHIC)



Produced by the United States Geological Survey

Control by USGS, NOS/NOAA and USCE

Compiled from aerial photographs taken 1950,
field annotated 1951. Map not field checked

Selected hydrographic data compiled from NOS/NOAA
chart 16860

This information is not intended for navigational purposes


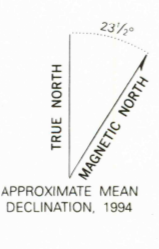
1927 North American Datum (NAD 27). Projection and
10000-foot ticks: Alaska Coordinate System, zone 4 (Transverse Mercator)

Blue 1000-meter Universal Transverse Mercator ticks, zone 5

North American Datum of 1983 (NAD 83) is shown by dashed
corner ticks. The values of the shift between NAD 27 and NAD 83
for 7.5-minute intersections are obtainable from National Geodetic
Survey NADCON software

There may be private inholdings within the boundaries of
the National or State reservations shown on this map.

Federal reservation boundaries established by the Alaska National
Interest Lands Conservation Act, PL96-487, Dec. 2, 1980, are
shown as compiled by the administering agencies



CONTOUR INTERVAL 50 FEET
SUPPLEMENTARY CONTOUR INTERVAL 25 FEET
NATIONAL GEODETIC VERTICAL DATUM OF 1929
DEPTH CURVES AND SOUNDINGS IN FEET-DATUM IS MEAN LOWER LOW WATER
SHORELINE SHOWN REPRESENTS THE APPROXIMATE LINE OF MEAN HIGH WATER
THE MEAN RANGE OF TIDE IS APPROXIMATELY 24 FEET

FOR SALE BY U. S. GEOLOGICAL SURVEY
FAIRBANKS, ALASKA 99701, DENVER, COLORADO 80225, OR RESTON, VIRGINIA 22092
A FOLDER DESCRIBING TOPOGRAPHIC MAPS AND SYMBOLS IS AVAILABLE ON REQUEST



Gray land lines represent unsurveyed and unmarked locations
predetermined by the Bureau of Land Management
Folios S-13 and S-16, Seward Meridian
Swamps, as portrayed, indicate only wetter areas,
usually of low relief, as interpreted from aerial photographs

ROAD CLASSIFICATION
No roads or trails in this area

TYONEK (A-2), AK

61150-A4-TF-063

1951

MINOR REVISION 1994

TYONEK A-2

ISBN # 0607036370 AK 063

TF



9780607036374

U.S. GEOLOGICAL SURVEY HISTORICAL MAP ARCHIVES