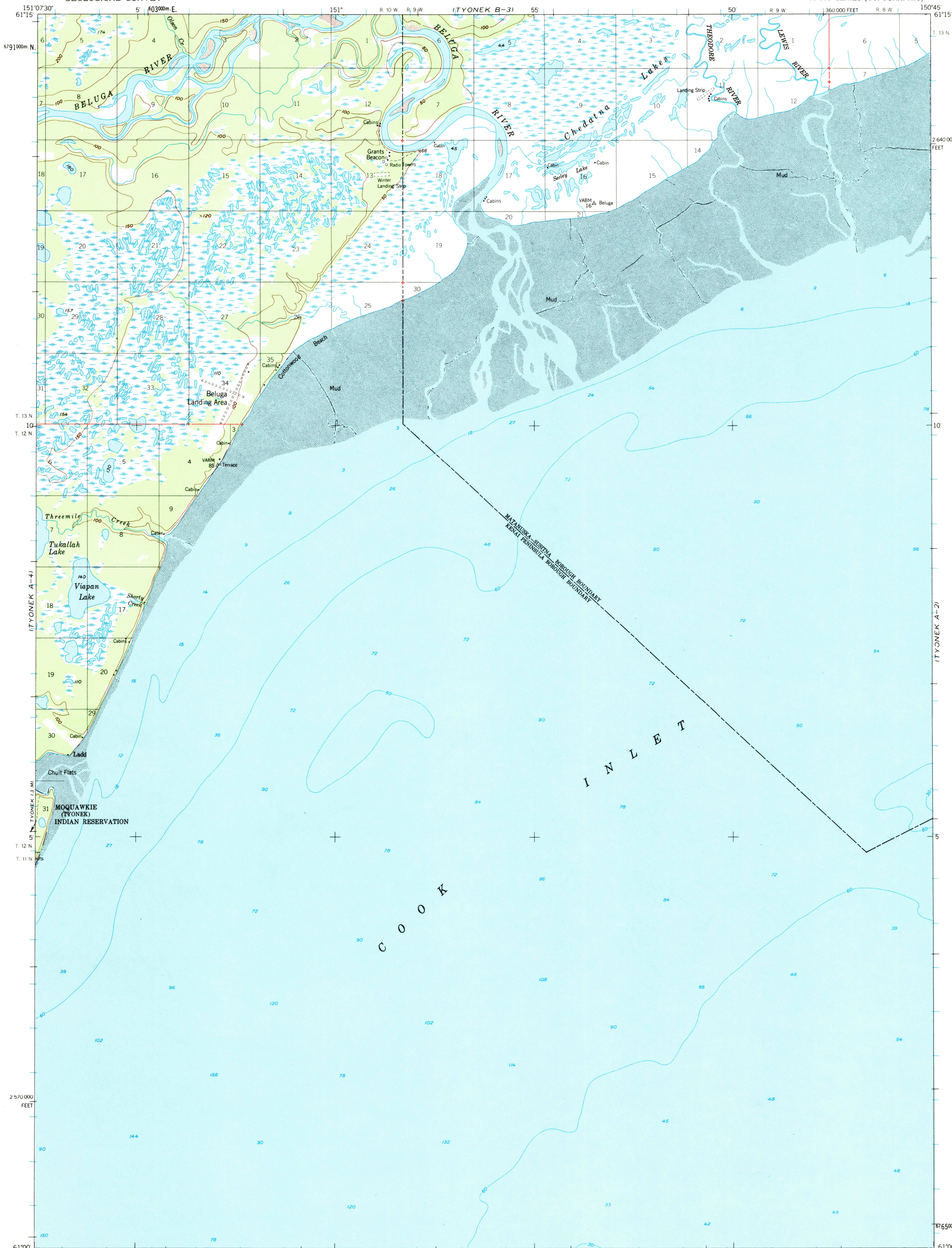


(TYONEK B-4)

UNITED STATES
DEPARTMENT OF THE INTERIOR
GEOLOGICAL SURVEY

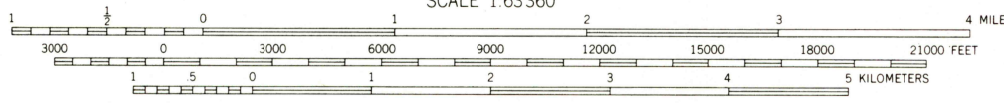
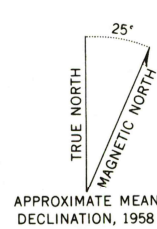
TYONEK (A-3) QUADRANGLE
ALASKA
1:63 360 SERIES (TOPOGRAPHIC)

(TYONEK B-2)



(KENAI D-4)

Mapped, edited, and published by the Geological Survey
Control by USGS, USC&GS, and USCE
Topography by photogrammetric methods from aerial photographs
taken 1952, field annotated 1958. Map not field checked
Selected hydrographic data compiled from USC&GS Chart
8553 (1:194 154 scale 1960), and from aerial photographs
This information is not intended for navigational purposes
Universal Transverse Mercator projection, 1927 North American datum
10,000-foot grid based on Alaska coordinate system, zone 4
1000-meter Universal Transverse Mercator grid ticks,
zone 5, shown in blue
Gray land lines represent unsurveyed and unmarked locations
predetermined by the Bureau of Land Management
Folio S-13, Seward Meridian
Swamps, as portrayed, indicate only the wetter areas,
usually of low relief, as interpreted from aerial photographs
Lake elevations are uncheckd



CONTOUR INTERVAL 50 FEET
DATUM IS MEAN SEA LEVEL
DEPTH CURVES AND SOUNDINGS IN FEET-DATUM IS MEAN LOWER LOW WATER
SHORELINE SHOWN REPRESENTS THE APPROXIMATE LINE OF MEAN HIGH WATER
THE MEAN RANGE OF TIDE IS APPROXIMATELY 19 FEET
FOR SALE BY U. S. GEOLOGICAL SURVEY
FAIRBANKS, ALASKA 99701, DENVER, COLORADO 80225, OR RESTON, VIRGINIA 22092
A FOLDER DESCRIBING TOPOGRAPHIC MAPS AND SYMBOLS IS AVAILABLE ON REQUEST



TYONEK (A-3), ALASKA
N6100-W15045/15X22.5
1958
MINOR REVISIONS 1966

RETURN TO:
USGS NMD HISTORICAL MAP ARCHIVES

TYONEK A-3
ISBN # 0607036389 AK 053
TF

