

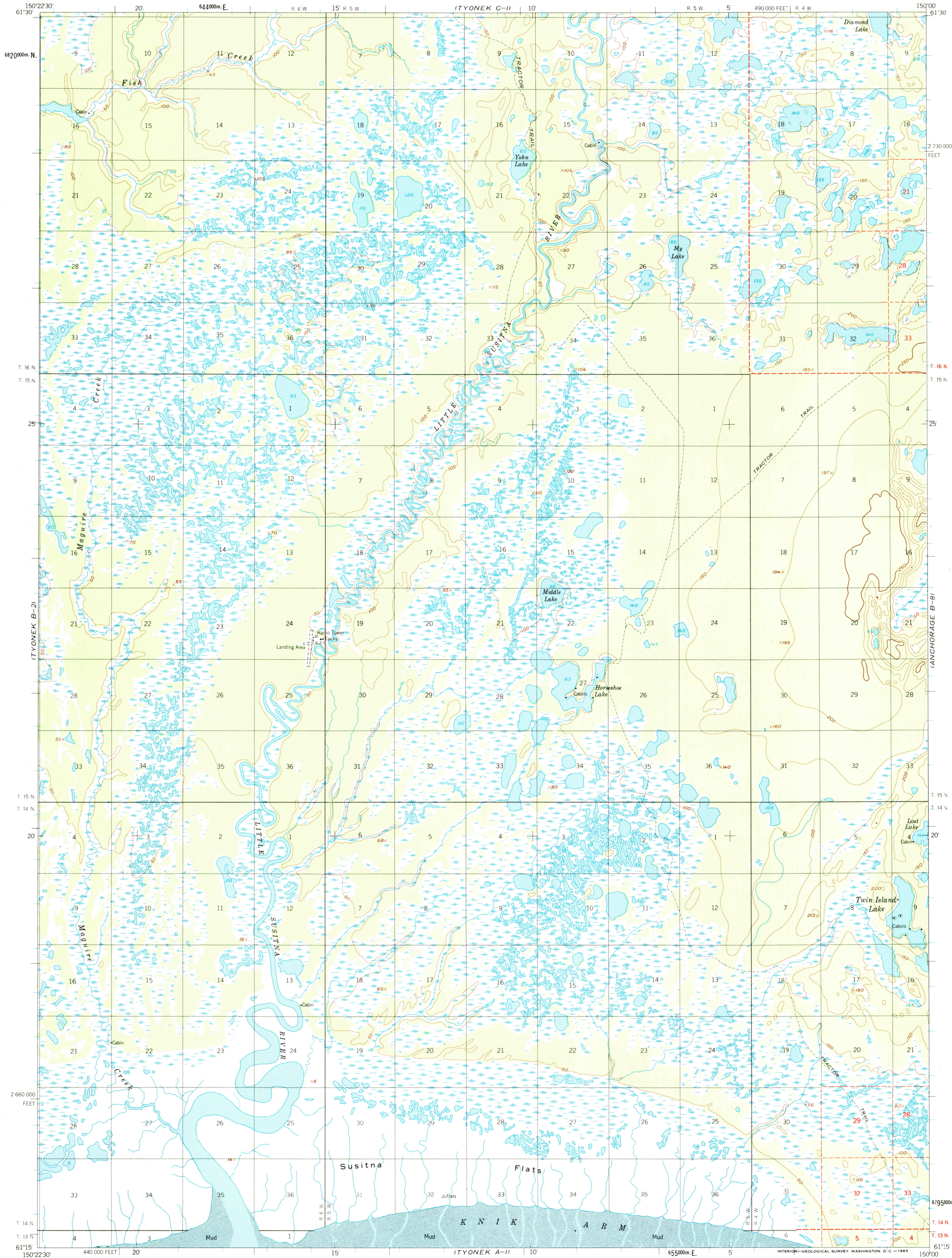
TYONEK C-2)



U.S. DEPARTMENT OF THE INTERIOR  
U.S. GEOLOGICAL SURVEY

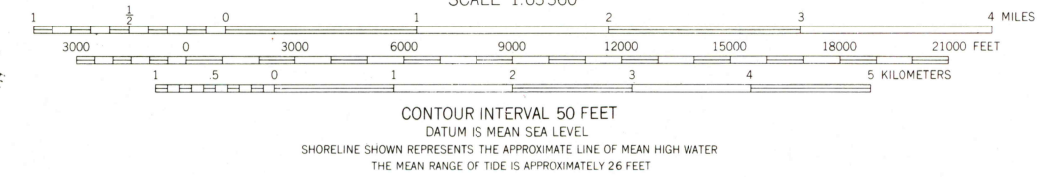
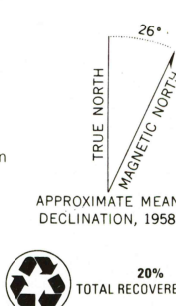
TYONEK (B-1) QUADRANGLE  
ALASKA  
1:63 360 SERIES (TOPOGRAPHIC)

ANCHORAGE C-8)




TYONEK A-2)

Mapped, edited, and published by the Geological Survey  
Control by USGS and USC&GS  
Topography by photogrammetric methods from aerial photographs  
taken 1951, field annotated 1958. Map not field checked.  
Selected hydrographic data compiled from aerial photographs.  
This information is not intended for navigational purposes.  
Universal Transverse Mercator projection, 1927 North American datum  
10,000-foot grid based on Alaska coordinate system, zone 4  
1000-meter Universal Transverse Mercator grid ticks,  
zone 5, shown in blue.  
Gray land lines represent unsurveyed and unmarked locations  
predetermined by the Bureau of Land Management  
Folio S.13, Seward Meridian  
Swamps, as portrayed, indicate only the wetter areas,  
usually of low relief, as interpreted from aerial photographs.



ROAD CLASSIFICATION  
Trails

TYONEK (B-1), ALASKA  
N6115-W15000/1522.5



USGS Library  
Reston, VA.  
Topo Archive



ANCHORAGE A-8)

JUN 30 2004