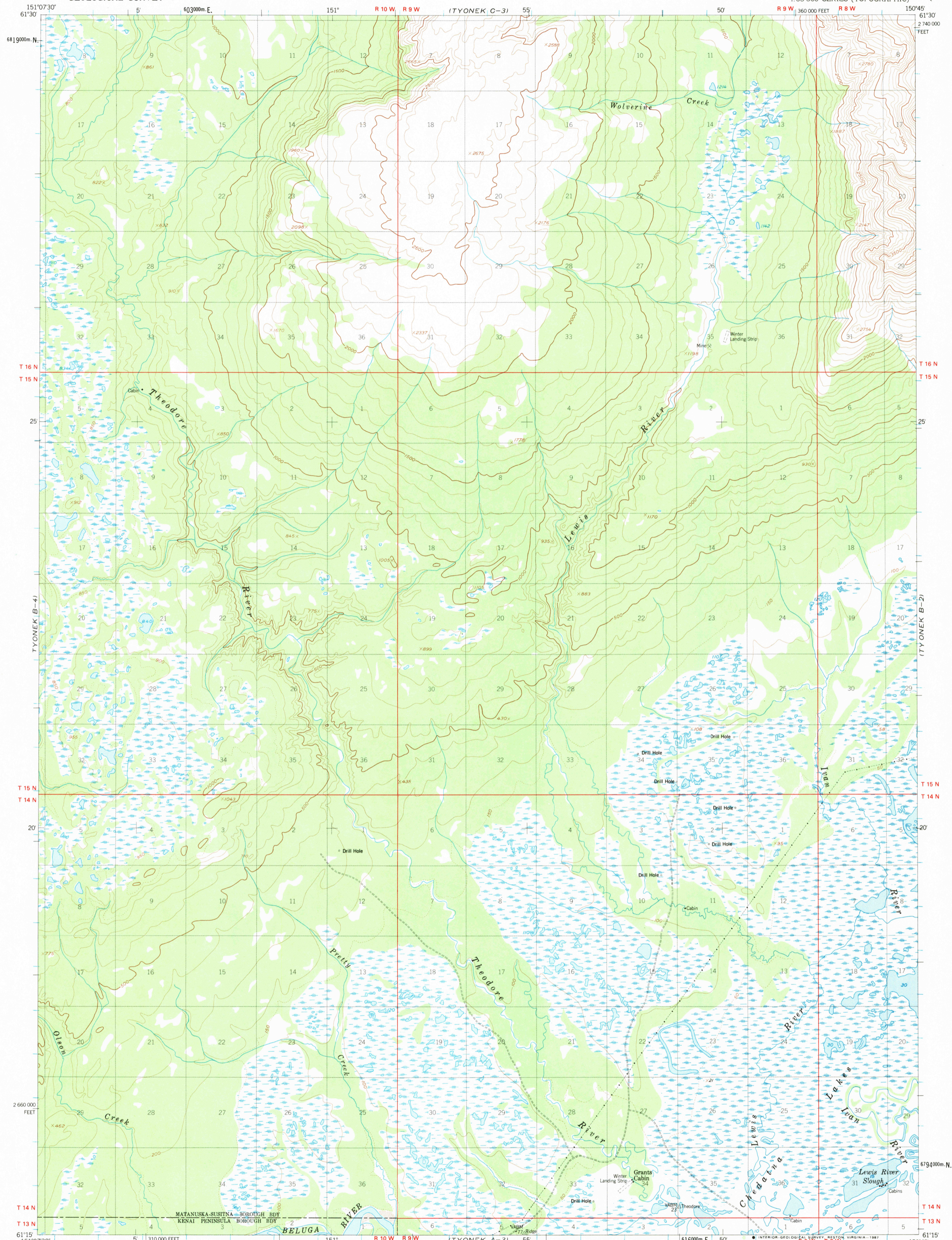


(TYONEK C-4)

UNITED STATES
DEPARTMENT OF THE INTERIOR
GEOLOGICAL SURVEY

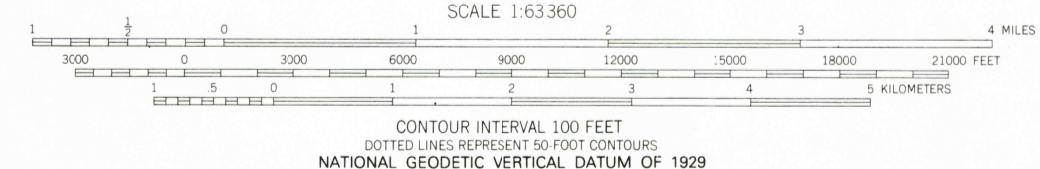
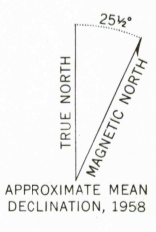
TYONEK (B-3) QUADRANGLE
ALASKA
1:63 360 SERIES (TOPOGRAPHIC)

(TYONEK C-2)



(TYONEK A-4)

Mapped, edited, and published by the Geological Survey
Control by USGS, NOS/NOAA and USCE
Topography by photogrammetric methods from aerial photographs
taken 1952, field annotated 1958. Revised in part from
aerial photographs taken 1978-1980 and 1982. Map not field checked
Projection and 1000-meter grid ticks shown in blue:
Universal Transverse Mercator, zone 5
10,000-foot grid ticks based on Alaska coordinate
system, zone 4, 1927 North American Datum
To place on the predicted North American Datum 1983 move
the projection lines 66 meters north and 120 meters east
Gray land lines represent unsurveyed and unmarked locations
determined by the Bureau of Land Management
Folio S-13, Seward Meridian
Swamps, as portrayed, indicate only the wetter areas,
usually of low relief, as interpreted from aerial photographs



ROAD CLASSIFICATION
No roads or trails in this area

FOR SALE BY U.S. GEOLOGICAL SURVEY
FAIRBANKS, ALASKA 99701, DENVER, COLORADO 80225, OR RESTON, VIRGINIA 22092
A FOLDER DESCRIBING TOPOGRAPHIC MAPS AND SYMBOLS IS AVAILABLE ON REQUEST

TYONEK (B-3), ALASKA
61150-C7-TF-063
1958
MINOR REVISION 1987

(TYONEK A-2)

USGS AND HISTORICAL MAP ARCHIVES
RETURN TO:

TYONEK B-3
ISBN # 0607036486 AK 063
TF
9 780607 036480