
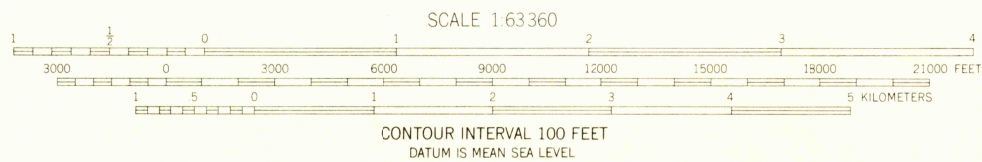
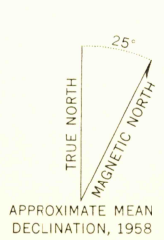


UNITED STATES
DEPARTMENT OF THE INTERIOR
GEOLOGICAL SURVEY

TYONEK (B-6) QUADRANGLE
ALASKA
1:63 360 SERIES (TOPOGRAPHIC)



Mapped, edited, and published by the Geological Survey
Control by USGS
Topography from aerial photographs by photogrammetric methods 1960. Aerial photographs taken 1952 and 1954, field annotated 1958. Map not field checked
Universal Transverse Mercator projection
1927 North American datum
1000-meter Universal Transverse Mercator grid ticks, zone 5, shown in blue
Lard lines represent unsurveyed and unmarked locations predetermined by the Bureau of Land Management
Folios S-12 and S-13, Seward Meridian



U.S.G.S.
Historical File
Topographic Division

ROAD CLASSIFICATION
No roads or trails in this area



TYONEK (B-6), ALASKA
N6115-W15152.5/15X22.5
1958

FOR SALE BY U.S. GEOLOGICAL SURVEY
FAIRBANKS, ALASKA DENVER 25, COLORADO WASHINGTON 25, D.C.
A FOLDER DESCRIBING TOPOGRAPHIC MAPS AND SYMBOLS IS AVAILABLE ON REQUEST

U.S.G.S.
FILE COPY
TOPOGRAPHIC DIVISION

JAN 17 1962

2575