
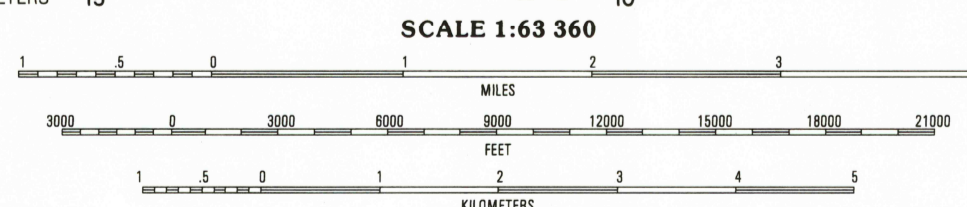
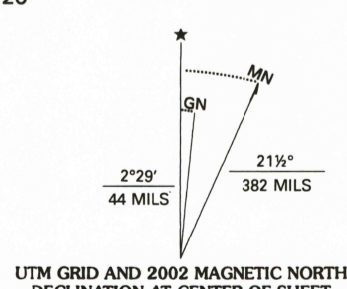


RECEIVED
JUL 3 1 2002
USGS/WWJ
HISTORICAL MAP ARCHIVES



Produced by the United States Geological Survey
Topography compiled 1949. Planimetry derived from imagery taken 1993 and other sources. Public Land Survey System current as of 1958. East half current as of 1993. Survey control current as of 1958.
This map has not been field checked. The east half of this area also covered by 1:25,000-scale maps: Tyonek C-1 NE and SE dated 1993. Boundaries current as of 2000.
North American Datum of 1983 (NAD 83). Projection and 5 000-meter grid: Universal Transverse Mercator, zone 5
5 000-meter ticks: Alaska Coordinate System of 1983 (zone 4)
North American Datum of 1927 (NAD 27) is shown by dashed corner ticks. The values of the shift between NAD 83 and NAD 27 are obtainable from National Geodetic Survey NADCON software.
There may be private inholdings within the boundaries of the National or State reservations shown on this map.
Protracted land lines are determined by the Bureau of Land Management, Folios S-2 and S-13, Seward Meridian.



CONTOUR INTERVAL 50 FEET
NATIONAL GEODETIC VERTICAL DATUM OF 1929
TO CONVERT FEET TO METERS, MULTIPLY BY 0.3048



ROAD CLASSIFICATION

Primary highway hard surface	Unimproved road
Secondary highway hard surface	4 wheel drive
Light-duty road, hard or improved surface	Trails

State Route

1	2	3	1 Tyonek D-2
			2 Tyonek D-1
			3 Anchorage D-8
4	5		4 Tyonek C-2
			5 Anchorage C-8
			6 Tyonek B-2
			7 Tyonek B-1
6	7	8	8 Anchorage B-8

ADJOINING QUADRANGLES



FOR SALE BY U.S. GEOLOGICAL SURVEY, P.O. BOX 25286, DENVER, COLORADO 80225
A FOLDER DESCRIBING TOPOGRAPHIC MAPS AND SYMBOLS IS AVAILABLE ON REQUEST

TYONEK C-1, AK
1993