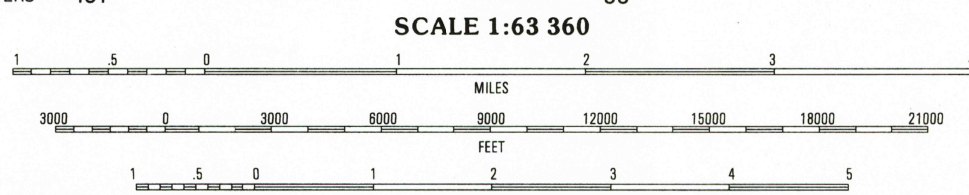
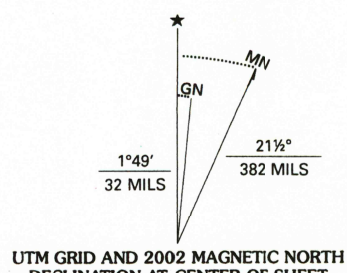


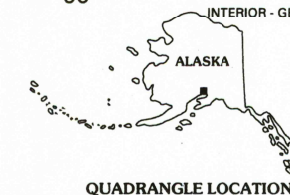
RECEIVED
MAY 30 2002
USGS NWIS
HISTORICAL MAP ARCHIVES

ISBN 0-607-93140-X
9 780607 931402

Produced by the United States Geological Survey
Topography compiled 1952. Planimetry derived from imagery taken 1993 and other sources. Public Land Survey System and survey control current as of 1954. This map has not been field checked. Boundaries current as of 2000
North American Datum of 1983 (NAD 83). Projection and 5 000-meter grid: Universal Transverse Mercator, zone 5
5 000-meter ticks: Alaska Coordinate System of 1983 (zone 4)
North American Datum of 1927 (NAD 27) is shown by dashed corner ticks
The values of the shift between NAD 83 and NAD 27 are obtainable from National Geodetic Survey NADCON software.
Protracted land lines are predetermined by the Bureau of Land Management, Folios S2 and S13, Seward Meridian



CONTOUR INTERVAL 100 FEET
SUPPLEMENTARY CONTOUR INTERVAL 50 FEET
NATIONAL GEODETIC VERTICAL DATUM OF 1929
TO CONVERT FEET TO METERS, MULTIPLY BY 0.3048



ROAD CLASSIFICATION

Primary highway hard surface	Unimproved road
Secondary highway hard surface	4 wheel drive
Light-duty road, hard or improved surface	Trails
	State Route

ADJOINING QUADRANGLES

1	2	3
4	5	6
7	8	

1 Tyonek D-4
2 Tyonek D-3
3 Tyonek D-2
4 Tyonek C-4
5 Tyonek C-2
6 Tyonek B-4
7 Tyonek B-3
8 Tyonek B-2

FOR SALE BY U.S. GEOLOGICAL SURVEY, P.O. BOX 25286, DENVER, COLORADO 80225
A FOLDER DESCRIBING TOPOGRAPHIC MAPS AND SYMBOLS IS AVAILABLE ON REQUEST

TYONEK C-3, AK
1993

