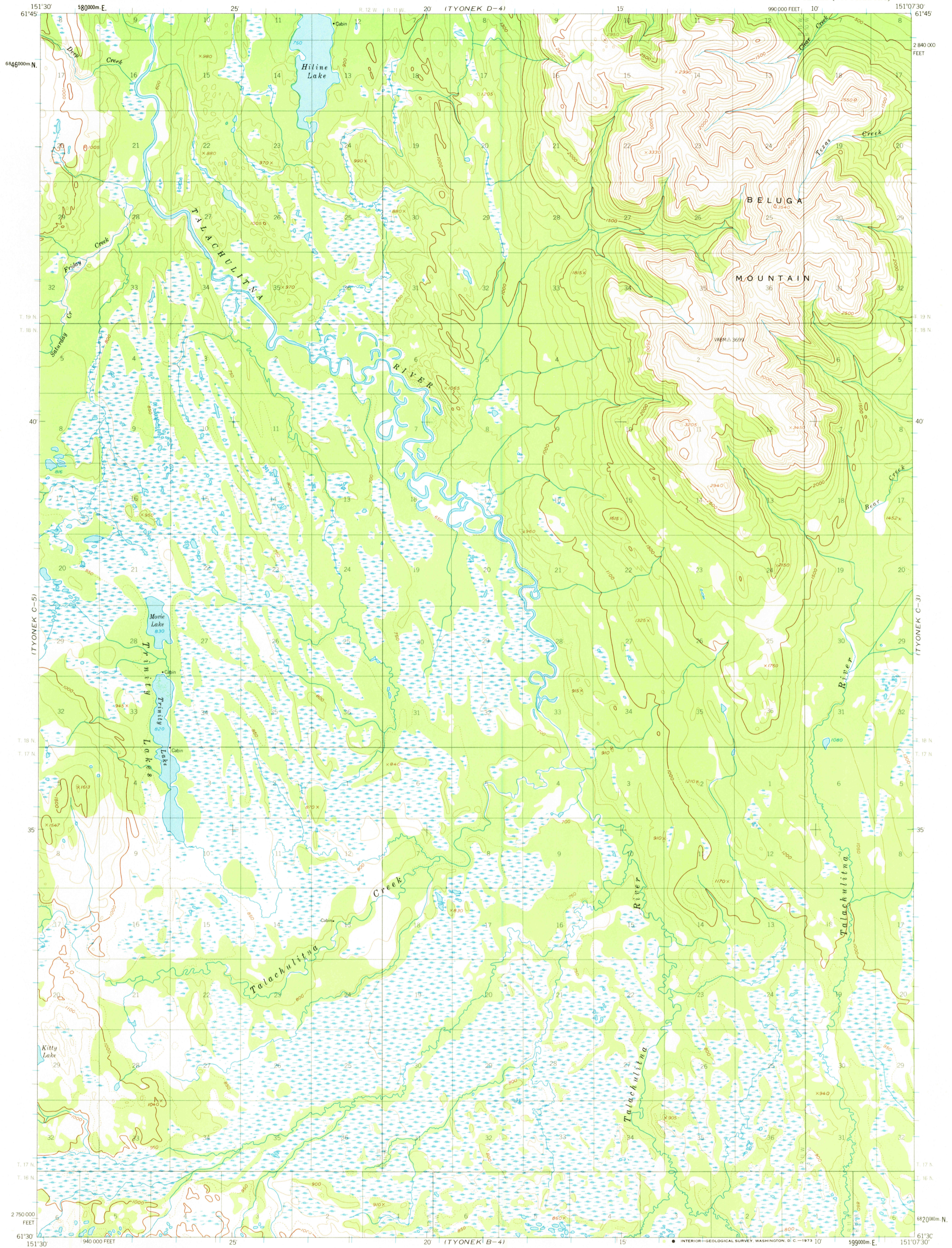


ITYONEK D-5

UNITED STATES
DEPARTMENT OF THE INTERIOR
GEOLOGICAL SURVEY

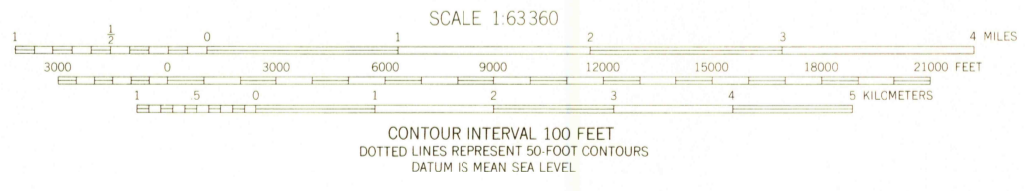
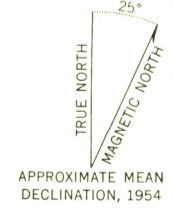
TYONEK (C-4) QUADRANGLE
ALASKA-MATANUSKA-SUSITNA BOROUGH
1:63 360 SERIES (TOPOGRAPHIC)

ITYONEK D-3



ITYONEK B-5

Mapped, edited, and published by the Geological Survey
Control by USGS
Topography by photogrammetric methods from aerial photographs
taken 1952-1953, field annotated 1954. Map not field checked
Universal Transverse Mercator projection, 1927 North American datum
10,000-foot grid based on Alaska coordinate system, zone 5
1000-meter Universal Transverse Mercator grid ticks
zone 5, shown in blue
Land lines represent unsurveyed and unmarked locations
predetermined by the Bureau of Land Management
Folios S-2 and S-13, Seward Meridian
Swamps, as portrayed, indicate only the wetter areas,
usually of low relief as interpreted from aerial photographs



ROAD CLASSIFICATION
No roads or trails in this area

JUL 17 1973

TYONEK (C-4), ALASKA
N6130-W15107.5/15X22.5

FOR SALE BY U.S. GEOLOGICAL SURVEY
FAIRBANKS, ALASKA 99701, DENVER, COLORADO 80225, OR WASHINGTON, D. C. 20242
A FOLDER DESCRIBING TOPOGRAPHIC MAPS AND SYMBOLS IS AVAILABLE ON REQUEST

1954
MINOR REVISIONS 1973
USGS
Historical File

2525