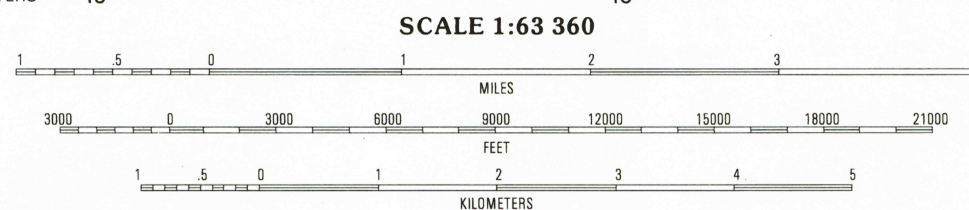
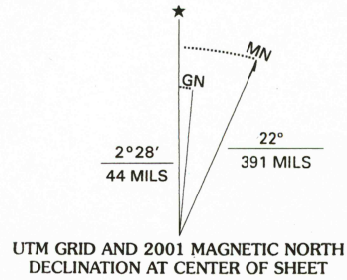


Produced by the United States Geological Survey  
Topography compiled 1951. Planimetry derived from imagery taken 1993 and other sources. The east half of this area also covered by 1:25,000-scale maps dated 1983. Public Land Survey System current as of 1954. East half current as of 1983. Boundaries current as of 1999. This map has not been field checked  
North American Datum of 1983 (NAD 83). Projection and 5 000-meter grid: Universal Transverse Mercator, zone 5  
5 000-meter ticks: Alaska Coordinate System of 1983 (zone 4)  
North American Datum of 1927 (NAD 27) is shown by dashed corner ticks. The values of the shift between NAD 83 and NAD 27 are obtainable from National Geodetic Survey NADCON software  
Protracted land lines are predetermined by the Bureau of Land Management, Folio S-2, Seward Meridian



CONTOUR INTERVAL 50 FEET  
NATIONAL GEODETIC VERTICAL DATUM OF 1929  
TO CONVERT FROM FEET TO METERS, MULTIPLY BY 0.3048




ADJOINING QUADRANGLES

1	2
3	4
5	6
7	

ROAD CLASSIFICATION

Primary highway hard surface	Unimproved road
Secondary highway hard surface	4 wheel drive
Light-duty road, hard or improved surface	Trails
	State Route

RECEIVED  
DEC 31 2001  
USGS NWJ  
HISTORICAL MAP ARCHIVES



FOR SALE BY U.S. GEOLOGICAL SURVEY, P.O. BOX 25286, DENVER, COLORADO 80225  
A FOLDER DESCRIBING TOPOGRAPHIC MAPS AND SYMBOLS IS AVAILABLE ON REQUEST

TYONEK D-1, AK  
1993