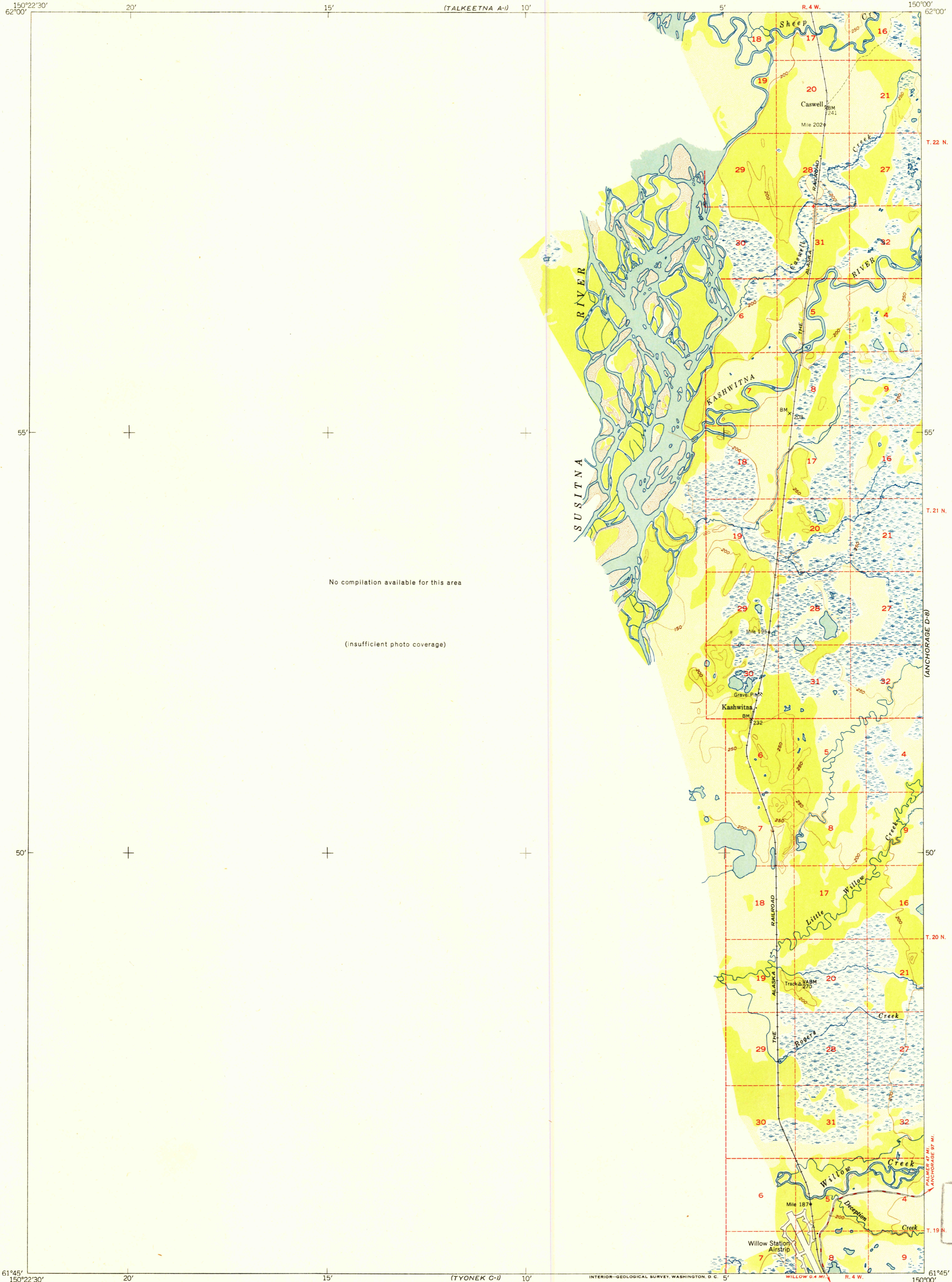


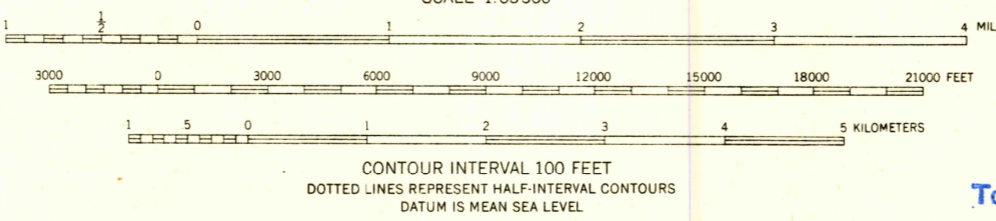
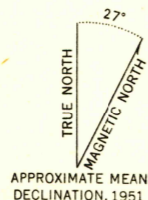
FILE COPY
Inspection and Editing.

(TALKEETNA
NTS. A-B)



No compilation available for this area
(insufficient photo coverage)

Mapped, edited, and published by the Geological Survey
Control by USGS, USC&GS, and USCE
Topography from aerial photographs by multiplex methods
Aerial photographs taken August 1949
Universal Transverse Mercator projection, zone 5
1927 North American datum
Dashed land lines indicate approximate location



ROAD CLASSIFICATION

ALL WEATHER ROADS	DRY WEATHER ROADS
Hard-surface _____ None	Improved dirt _____ None
Other _____	Unimproved dirt _____ None
Trails _____	

USGS
Historical File
Topographic Division

TYONEK (D-1), ALASKA
N6145-W15000/15X22.5
EDITION OF 1952

U. S. G. S.
FILE COPY
Inspection and Editing.