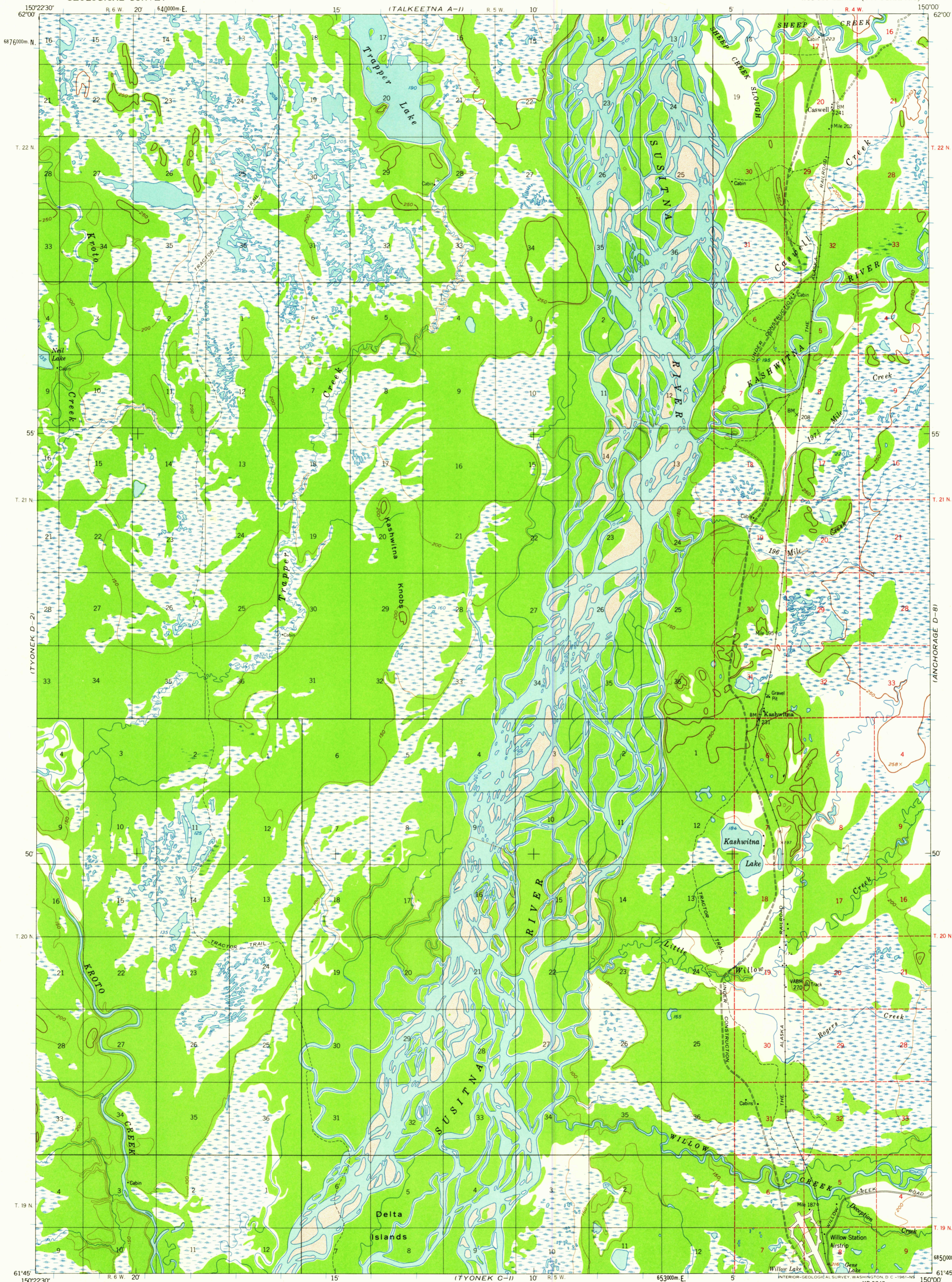


UNITED STATES
DEPARTMENT OF THE INTERIOR
GEOLOGICAL SURVEY

TYONEK (D-1) QUADRANGLE
ALASKA
1:63 360 SERIES (TOPOGRAPHIC)



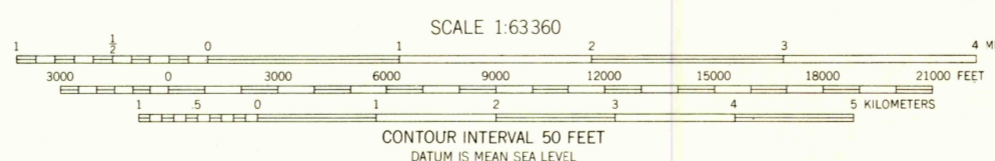
Maped, edited, and published by the Geological Survey
Control by USGS USC&GS and USCE

Topography from aerial photographs by photogrammetric
methods 1960. Aerial photographs taken 1951,
field annotated 1954. Map not field checked

Universal Transverse Mercator projection
1927 North American datum
1000-meter Universal Transverse Mercator grid ticks,
zone 5, shown in blue

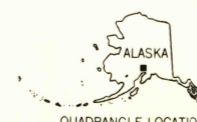
Land lines printed in gray represent unsurveyed and unmarked
locations predetermined by the Bureau of Land Management:
Folio S-2, Seward Meridian
Dashed red land lines indicate approximate locations
of existing ground surveys

Swamps as portrayed, indicate only the wetter areas,
usually of low relief, as interpreted from aerial photographs



ROAD CLASSIFICATION

Light-duty ————— Unimproved dirt - - - - -



FOR SALE BY U.S. GEOLOGICAL SURVEY
FAIRBANKS, ALASKA DENVER 25, COLORADO WASHINGTON 25, D.C.
A FOLDER DESCRIBING TOPOGRAPHIC MAPS AND SYMBOLS IS AVAILABLE ON REQUEST

USGS
Historical File
Topographic Division

TYONEK (D-1), ALASKA
N6145-W15000/15X22.5
1954

USGS
FILE COPY
TOPOGRAPHIC DIVISION

MAR 28 1961

2505