

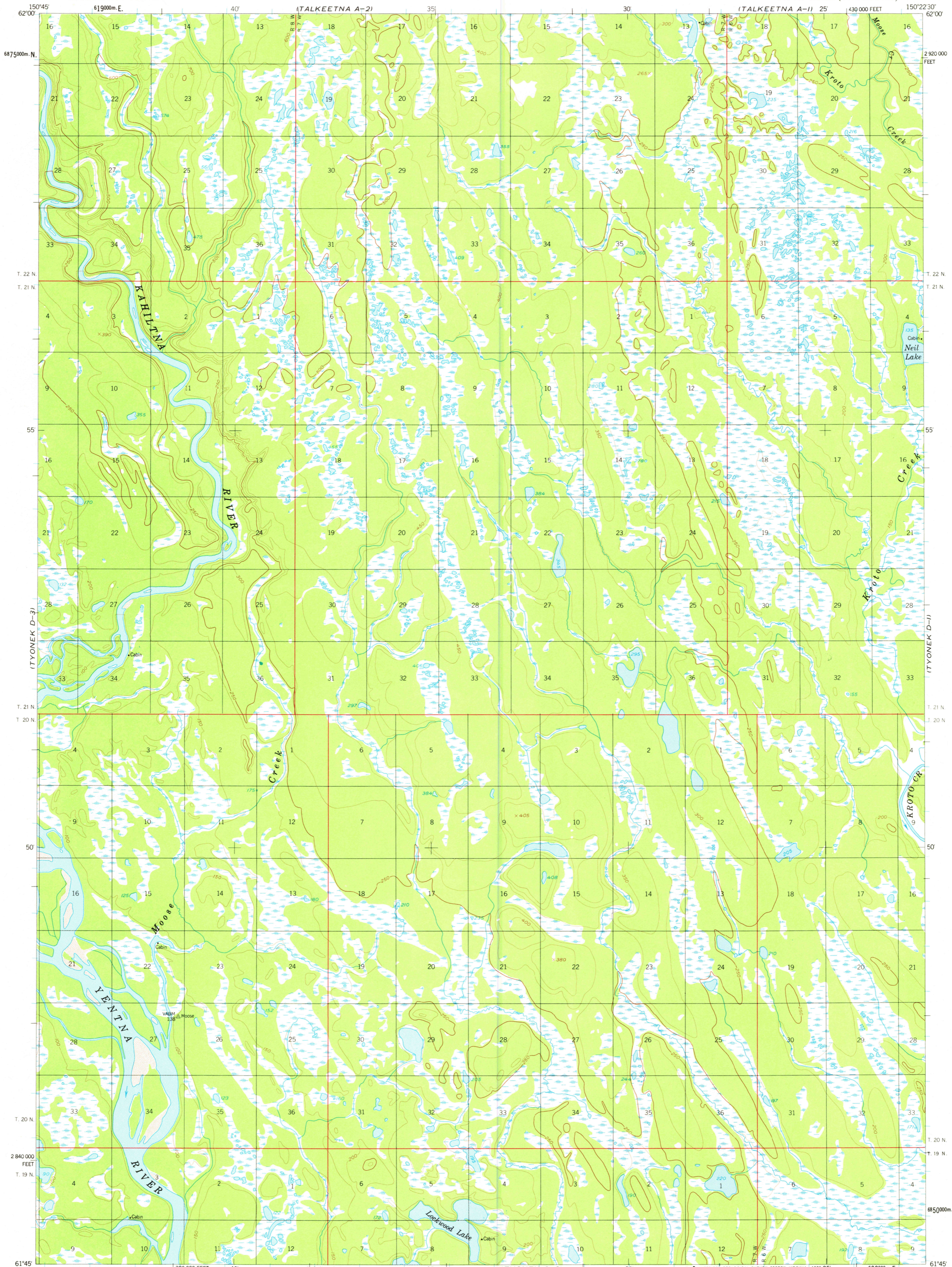
(TALKEETNA A-2)

UNITED STATES
DEPARTMENT OF THE INTERIOR
GEOLOGICAL SURVEY



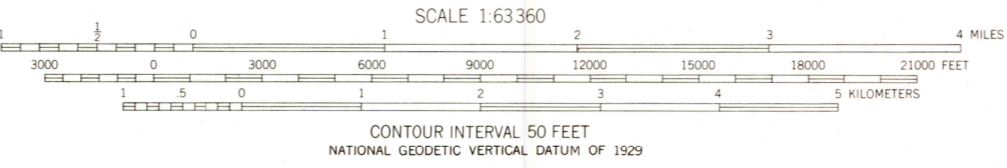
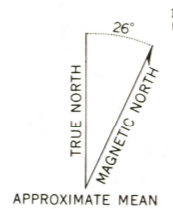
TYONEK (D-2) QUADRANGLE
ALASKA - MATANUSKA - SUSITNA BOROUGH
1:63 360 SERIES (TOPOGRAPHIC)

(TALKEETNA A-1)



(TYONEK C-3)

Mapped, edited, and published by the Geological Survey
Control by USGS and USCE
Topography by photogrammetric methods from aerial photographs
taken 1952, field annotated 1954. Map not field checked
Universal Transverse Mercator projection. 1927 North American datum
10,000 foot grid based on Alaska coordinate system, zone 4
1000-meter Universal Transverse Mercator grid ticks,
zone 5, shown in blue
Gray land lines represent unsurveyed and
unmarked locations predetermined by the Bureau of
Land Management. Folio S-2, Seward Meridian
Swamps, as portrayed, indicate only the water areas,
usually of low relief, as interpreted from aerial photographs



TYONEK (D-2), ALASKA
N6145-W15022.5/15X22.5

SEP 18 1979

USGS
Historical File
Topographic Division

1954
MINOR REVISIONS 1978

3150

FOR SALE BY U. S. GEOLOGICAL SURVEY
FAIRBANKS, ALASKA 99701, DENVER, COLORADO 80225, OR RESTON, VIRGINIA 22092
A FOLDER DESCRIBING TOPOGRAPHIC MAPS AND SYMBOLS IS AVAILABLE ON REQUEST

ROAD CLASSIFICATION
No roads or trails in this area