
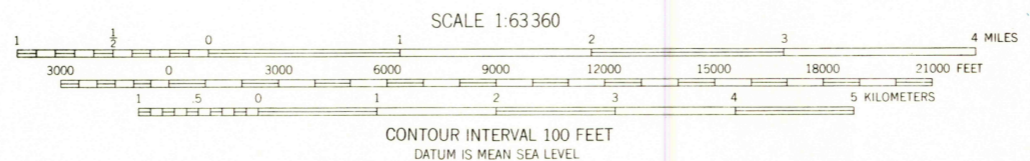
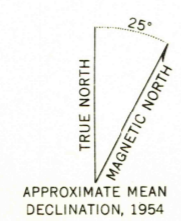


Maped, edited, and published by the Geological Survey
Control by USGS
Topography from aerial photographs by photogrammetric methods 1960. Aerial photographs taken 1952 and 1954, field annotated 1954. Map not field checked
Universal Transverse Mercator projection
1927 North American datum
1000 meter Universal Transverse Mercator grid ticks, zone 5, shown in blue
Land lines represent unsurveyed and unmarked locations predetermined by the Bureau of Land Management Folio S-2, Seward Meridian
Swamps as portrayed, indicate only the wetter areas, usually of low relief, as interpreted from aerial photographs



ROAD CLASSIFICATION
No roads or trails in this area

FOR SALE BY U.S. GEOLOGICAL SURVEY
FAIRBANKS, ALASKA DENVER 25, COLORADO WASHINGTON 25, D.C.
A FOLDER DESCRIBING TOPOGRAPHIC MAPS AND SYMBOLS IS AVAILABLE ON REQUEST

TYONEK (D-5), ALASKA
N6145-W15130/15X22.5
1954



AUG 15 1961

3290