
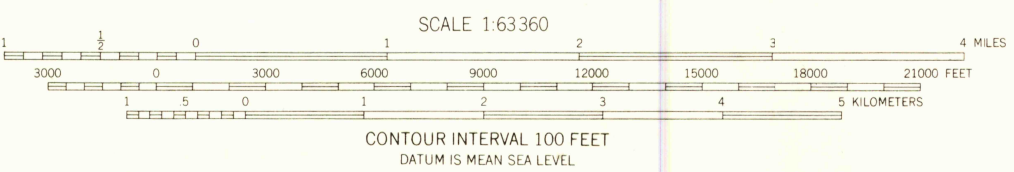
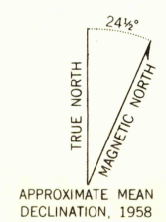


UNITED STATES
DEPARTMENT OF THE INTERIOR
GEOLOGICAL SURVEY

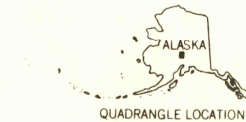
TYONEK (D-8) QUADRANGLE
ALASKA
1:63,360 SERIES (TOPOGRAPHIC)



Mapped edited and published by the Geological Survey
Control by USGS
Topography by photogrammetric methods from aerial photographs
taken 1957, field annotated 1958. Map not field checked
Universal Transverse Mercator projection, 1927 North American datum
10,000-foot grid based on Alaska coordinate system, zone 5
1000-meter Universal Transverse Mercator grid ticks,
zone 5, shown in blue
Land lines represent unsurveyed and unmarked locations
predetermined by the Bureau of Land Management
Folio S-3, Seward Meridian



Historical File
Topographic Division



ROAD CLASSIFICATION
No roads or trails in this area

FOR SALE BY U.S. GEOLOGICAL SURVEY
FAIRBANKS, ALASKA DENVER 25, COLORADO WASHINGTON 25, D.C.
A FOLDER DESCRIBING TOPOGRAPHIC MAPS AND SYMBOLS IS AVAILABLE ON REQUEST

TYONEK (D-8), ALASKA
N6145-W15237 5/15X22.5
1958

NOV 19 1963
re-run of 10/24/63

2605