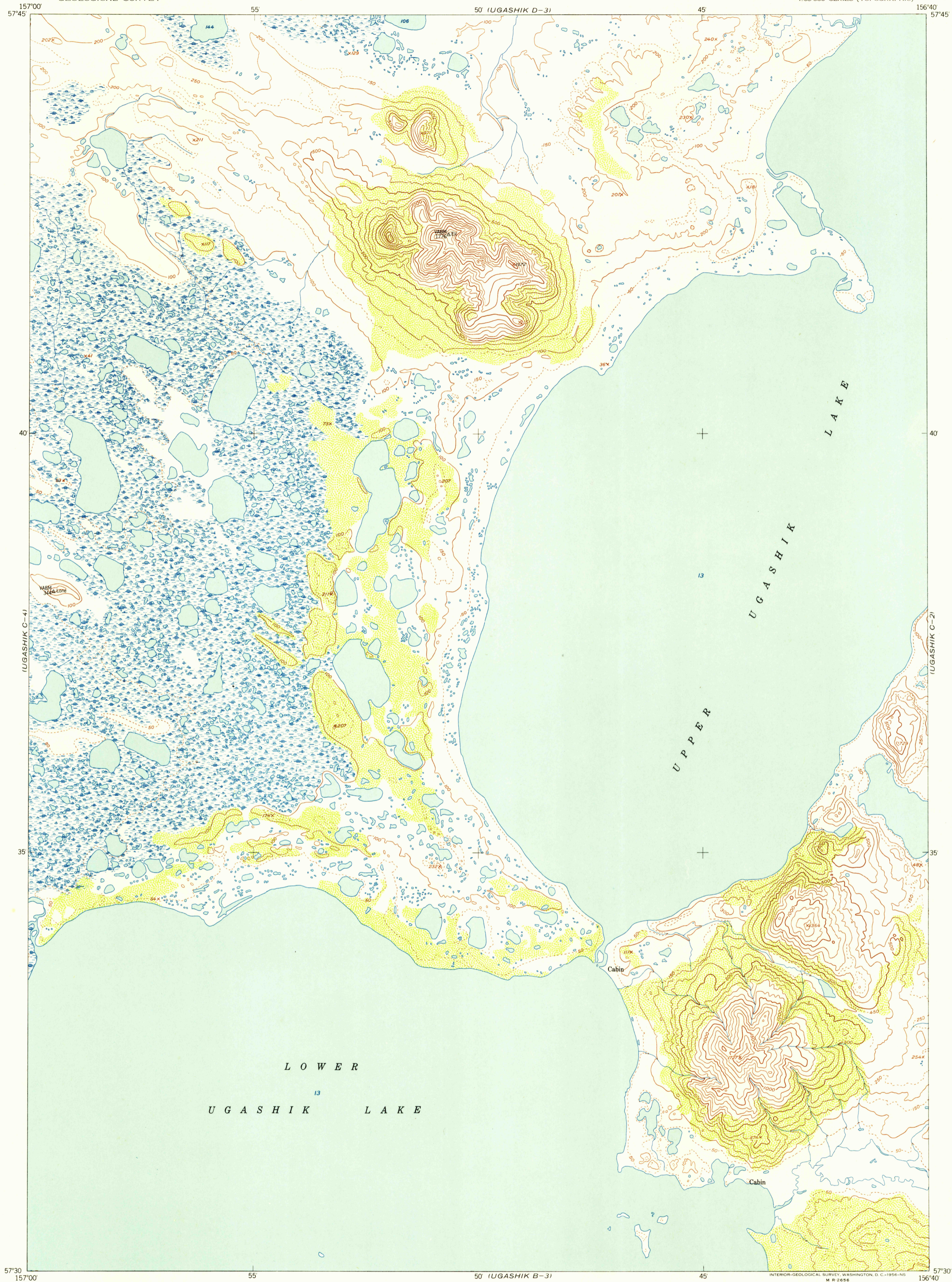
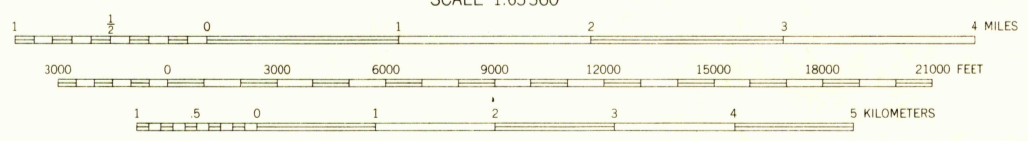
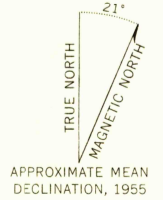


U.S.G.S.  
FILE COPY  
TOPOGRAPHIC DIVISION



Mapped, edited, and published by the Geological Survey  
Control by USGS and USC&GS  
Topography from aerial photographs by multiplex methods 1955  
Aerial photographs taken 1951. Map not field checked  
Universal Transverse Mercator projection, zone 4  
1927 North American datum  
Unchecked elevations are shown in brown and blue



CONTOUR INTERVAL 100 FEET  
DASHED LINES REPRESENT 50-FOOT CONTOURS  
DATUM IS MEAN SEA LEVEL



ROAD CLASSIFICATION

ALL WEATHER ROADS	DRY WEATHER ROADS
Hard-surface	None
Improved dirt	None
Other	None
Unimproved dirt	None
Trails	None

UGASHIK (C-3), ALASKA  
N5730-W15640/15X20  
1951

FOR SALE BY U.S. GEOLOGICAL SURVEY  
FAIRBANKS, ALASKA FEDERAL CENTER, DENVER 2, COLORADO WASHINGTON 25, D.C.  
A FOLDER DESCRIBING TOPOGRAPHIC MAPS AND SYMBOLS IS AVAILABLE ON REQUEST

U.S.G.S.  
FILE COPY  
TOPOGRAPHIC DIVISION  
USGS  
Historical File  
Topographic Division

JUL 11 1956  
2140