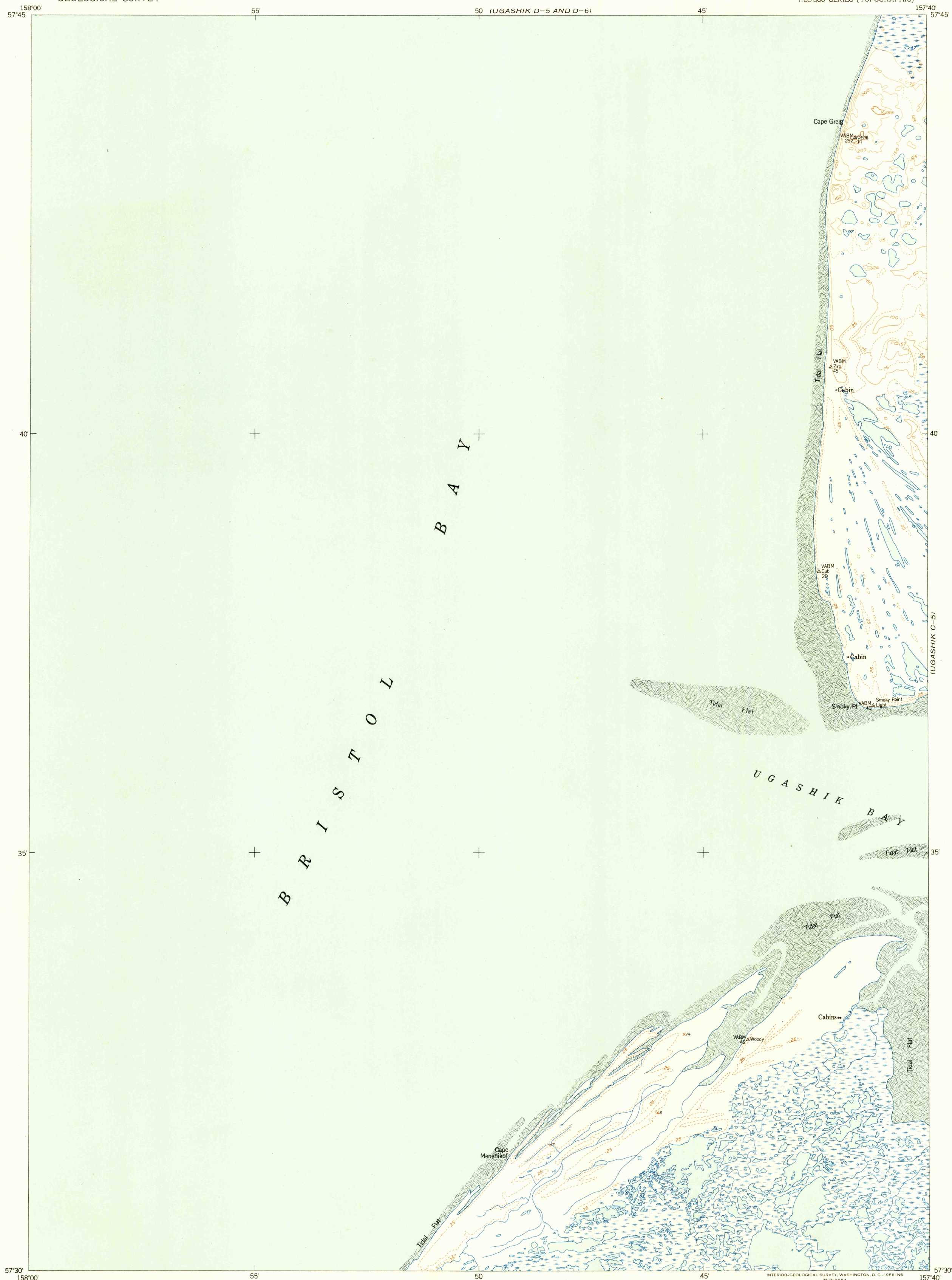

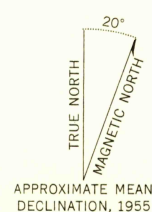


U.S.G.S.  
FILE COPY  
TOPOGRAPHIC DIVISION



Mapped, edited, and published by the Geological Survey  
Control by USC&GS and USCE  
Hydrography compiled from USC&GS charts 8502  
(1:969,761 scale), 9302 (1:534,076 scale), 8802  
(1:1,023,188 scale), and from aerial photographs  
Topography from aerial photographs by multiplex methods 1951  
Aerial photographs taken 1951. Map not field checked  
Universal Transverse Mercator projection, zone 4  
1927 North American datum  
Unchecked elevations are shown in brown and blue



CONTOUR INTERVAL 50 FEET  
DASHED LINES REPRESENT 25 FOOT CONTOURS  
DATUM IS MEAN SEA LEVEL  
SHORELINE SHOWN REPRESENTS THE APPROXIMATE LINE OF MEAN HIGH WATER  
THE AVERAGE RANGE OF TIDE IS APPROXIMATELY 11 FEET

FOR SALE BY U.S. GEOLOGICAL SURVEY  
FAIRBANKS, ALASKA FEDERAL CENTER, DENVER 2, COLORADO WASHINGTON 25, D.C.  
A FOLDER DESCRIBING TOPOGRAPHIC MAPS AND SYMBOLS IS AVAILABLE ON REQUEST

ROAD CLASSIFICATION			
ALL WEATHER ROADS		DRY WEATHER ROADS	
Hard-surface .....	None	Improved dirt .....	None
Other .....	None	Unimproved dirt .....	None
Trails .....		None	

UGASHIK (C-6), ALASKA  
N5730—W15740/15X20  
1951

U.S.G.S.  
FILE COPY  
TOPOGRAPHIC DIVISION

30' **USCS**  
**Historical File**  
**Topographic Division**

JUL 3 1956

2135