

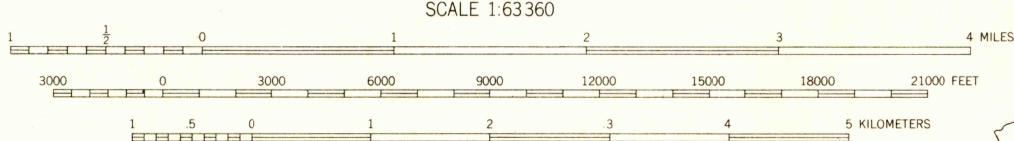
U.S.G.S.
FILE COPY
TOPOGRAPHIC DIVISION



U.S.G.S.
FILE COPY
TOPOGRAPHIC DIVISION

USGS
Historical File
Topographic Division

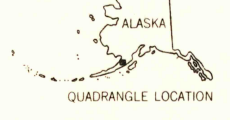
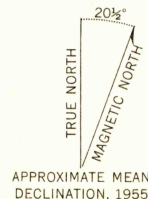
Mapped, edited, and published by the Geological Survey
Control by USC&GS and USCE
Topography from aerial photographs by multiplex methods 1955
Aerial photographs taken 1951. Map not field checked
Universal Transverse Mercator projection, zone 4
1927 North American datum
Unchecked elevations are shown in brown and blue



CONTOUR INTERVAL 50 FEET
DASHED LINES REPRESENT 25 FOOT CONTOURS
DATUM IS MEAN SEA LEVEL

ROAD CLASSIFICATION

ALL WEATHER ROADS	DRY WEATHER ROADS
Hard surface _____ None	Improved dirt _____ None
Other _____ None	Unimproved dirt _____ None
Trails _____ None	



FOR SALE BY U.S. GEOLOGICAL SURVEY
FAIRBANKS, ALASKA FEDERAL CENTER, DENVER, COLORADO WASHINGTON 25, D.C.
A FOLDER DESCRIBING TOPOGRAPHIC MAPS AND SYMBOLS IS AVAILABLE ON REQUEST

UGASHIK (D-3), ALASKA
N5745—W15640/15X20

1951

JUL 3 1956

2105