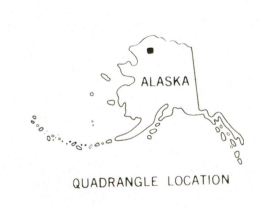
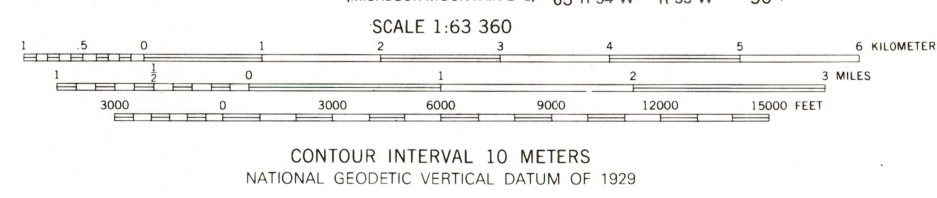
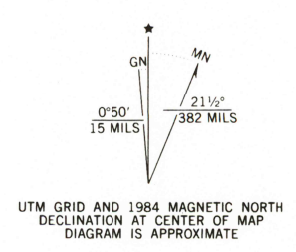


Mapped, edited, and published by the Geological Survey
Control by USGS and NOS/NOAA
Topography by photogrammetric methods from aerial photographs taken 1973. Map not field checked.
Map edited 1984
Projection and 5000-meter grid
Universal Transverse Mercator, zone 4
20,000-foot grid ticks based on Alaska coordinate system, zones 6 and 7; 1927 North American Datum
To place on the predicted North American Datum 1983 move the projection lines 63 meters north and 126 meters east
Land lines represent unsurveyed and unmarked locations predetermined by the Bureau of Land Management
Folios U-8 and U-9, Umat Meridian
Swamps, as portrayed, indicate only the wetter areas, usually of low relief, as interpreted from aerial photographs
There may be private inholdings within the boundaries of the National or State reservations shown on this map



ROAD CLASSIFICATION
No roads or trails in this area

FOR SALE BY U. S. GEOLOGICAL SURVEY
FAIRBANKS, ALASKA 99701, DENVER, COLORADO 80225 OR RESTON, VIRGINIA 22092
A FOLDER DESCRIBING TOPOGRAPHIC MAPS AND SYMBOLS IS AVAILABLE ON REQUEST

CONTOURS AND ELEVATIONS IN METERS

UTUKOK RIVER (A-2), ALASKA
N6900-W15936/15X36
1984

RETURN TO:
USGS AND HISTORICAL MAP ARCHIVES