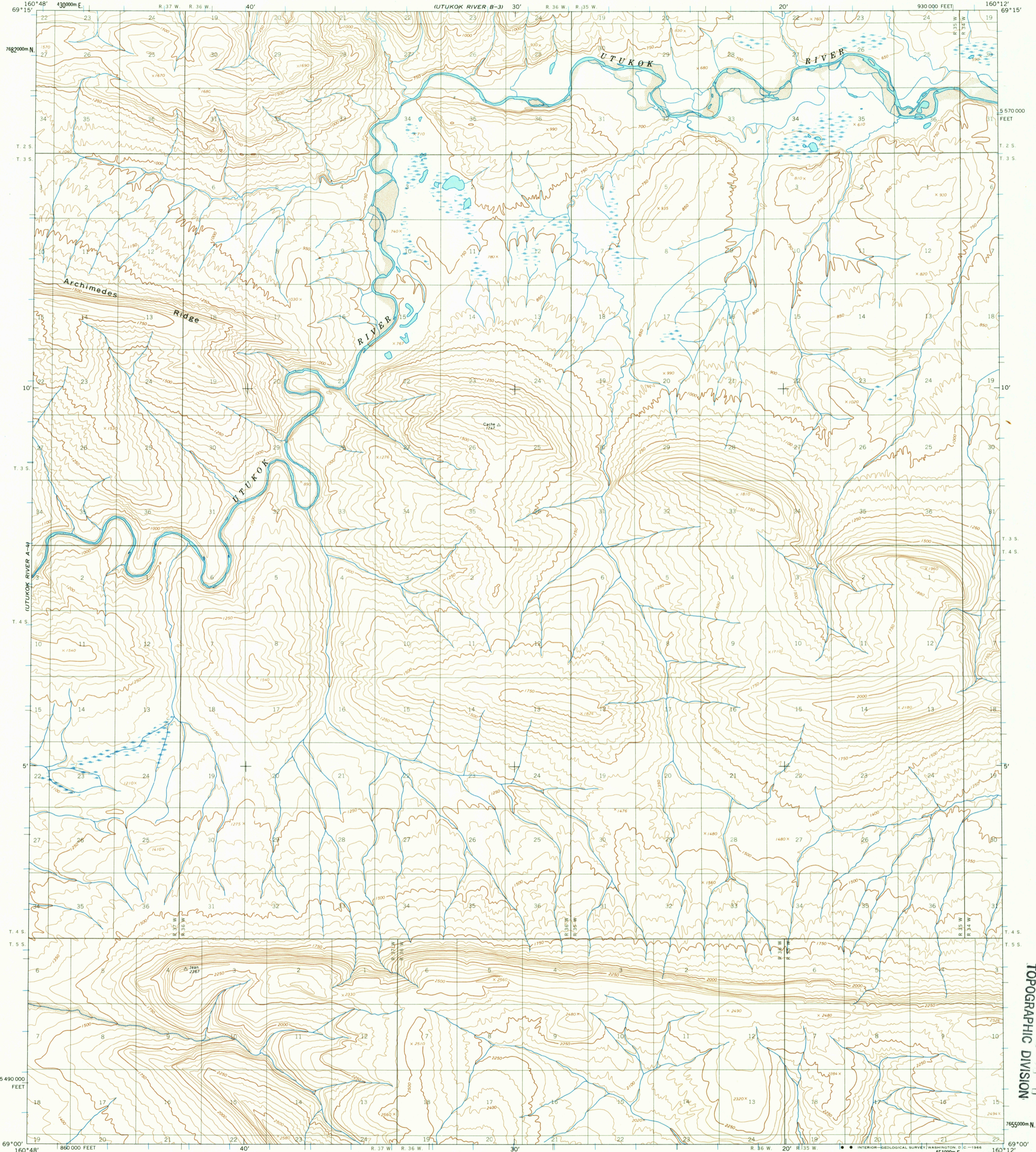


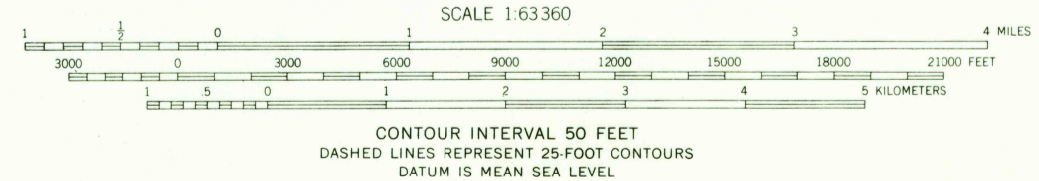
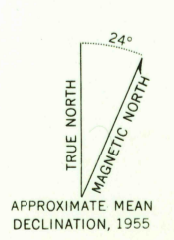
UNITED STATES
DEPARTMENT OF THE INTERIOR
GEOLOGICAL SURVEY

UTUKOK RIVER (A-3) QUADRANGLE
ALASKA
1:63 360 SERIES (TOPOGRAPHIC)



U.S.G.S.
ENGINE COPY
TOPOGRAPHIC DIVISION

Mapped by the Army Map Service
Edited and published by the Geological Survey
Control by USC&GS and USCE
Topography by photogrammetric methods from aerial photographs
taken 1955, field annotated 1955. Map not field checked
Universal Transverse Mercator projection. 1927 North American datum
10,000-foot grid based on Alaska coordinate system, zone 7
1000 meter Universal Transverse Mercator grid ticks,
zone 4, shown in blue
Land lines represent unsurveyed and unmarked locations
predetermined by the Bureau of Land Management
Folio U-B, Umiat Meridian
Entire area lies within Naval Petroleum Reserve No. 4



USGS
Historical File
Topographic Division

ROAD CLASSIFICATION
No roads or trails in this area



FOR SALE BY U.S. GEOLOGICAL SURVEY
FAIRBANKS, ALASKA 99701, DENVER, COLORADO 80225, OR WASHINGTON, D.C. 20242
A FOLDER DESCRIBING TOPOGRAPHIC MAPS AND SYMBOLS IS AVAILABLE ON REQUEST

UTUKOK RIVER (A-3), ALASKA
N6900-W16012/15X36
1955

2220
SEP 21 1966