



Produced by the United States Geological Survey 1960
Revision within and adjacent to National Forest System lands
by USDA Forest Service 1996

Topography compiled 1957. Planimetry derived from imagery taken 1984
and other sources. Public Land Survey System and survey control current
as of 1996

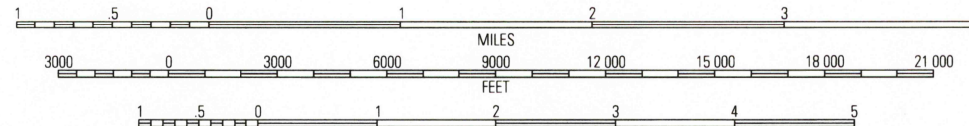
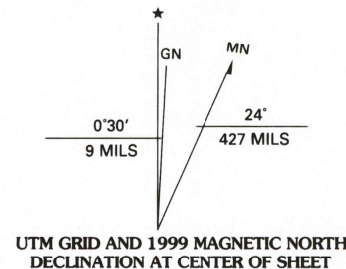
North American Datum of 1927 (NAD 27). Projection and 20 000-foot ticks:
Alaska coordinate system, zone 3 (Transverse Mercator)
Blue 5000-meter Universal Transverse Mercator ticks, zone 6

North American Datum of 1983 (NAD 83) is shown by dashed corner ticks
The values of the shift between NAD 27 and NAD 83 are obtainable from
National Geodetic Survey NADCON software

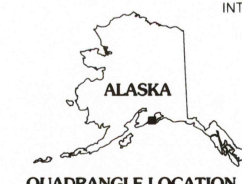
Non-National Forest System lands within the National Forest
Inholdings may exist in other National or State reservations

This map is not a legal land line or ownership document. Public lands are
subject to change and leasing, and may have access restrictions; check
with local offices. Obtain permission before entering private lands

Protracted land lines are predetermined by the Bureau of Land Management,
Folio CR-5, Conner River Meridian



CONTOUR INTERVAL 100 FEET
NATIONAL GEODETIC VERTICAL DATUM OF 1929
THE MEAN RANGE OF TIDE IS APPROXIMATELY 10 FEET
TO CONVERT FROM FEET TO METERS, MULTIPLY BY 0.3048



1	2	3	1 Valdez B-8
			2 Valdez B-7
			3 Valdez B-6
4		5	4 Valdez A-8
			5 Valdez A-6
			6 Cordova D-8
6	7	8	7 Cordova D-7
			8 Cordova D-6

HIGHWAYS AND ROADS	
State	Primary highway
National Forest, suitable for passenger cars	Secondary highway
National Forest, suitable for high clearance vehicles	Light-duty road
National Forest Trail	Composition: Unspecified
	Paved
	Gravel
	Dirt
	Unimproved; 4 wheel drive
	Trail
	Gate; Barrier

RECEIVED
OCT 31 2002

VALDEZ A-7, AK
1996

USGS
HISTORICAL MAP ARCHIVES

FOR SALE BY U.S. GEOLOGICAL SURVEY, P.O. BOX 25286, DENVER, COLORADO 80225
A FOLDER DESCRIBING TOPOGRAPHIC MAPS AND SYMBOLS IS AVAILABLE ON REQUEST

