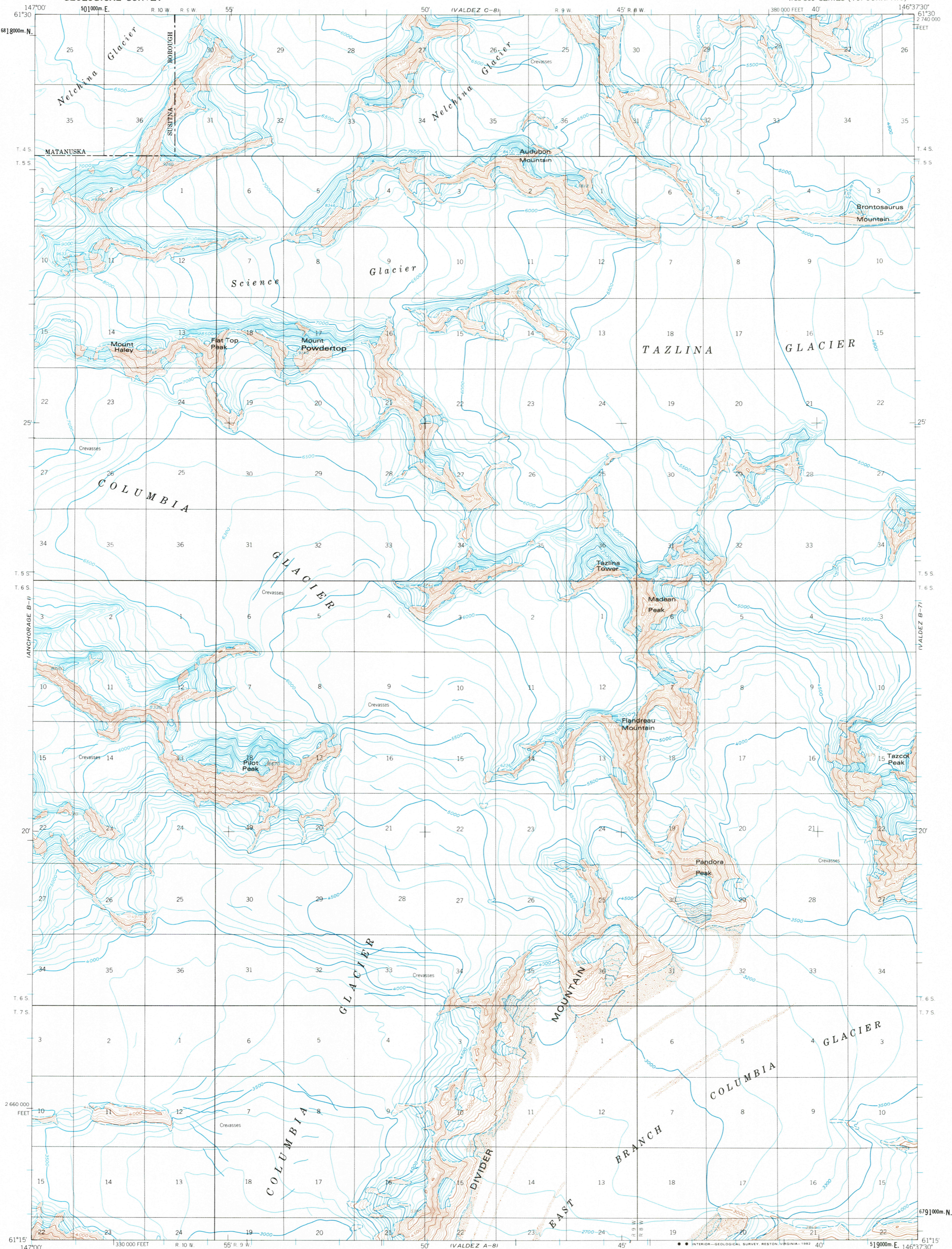


UNITED STATES
DEPARTMENT OF THE INTERIOR
GEOLOGICAL SURVEY

VALDEZ (B-8) QUADRANGLE
ALASKA
1:63 360 SERIES (TOPOGRAPHIC)

ANCHORAGE C-11

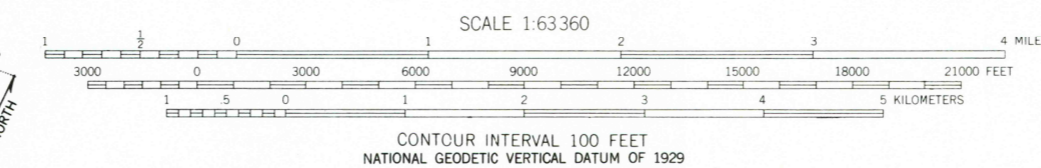
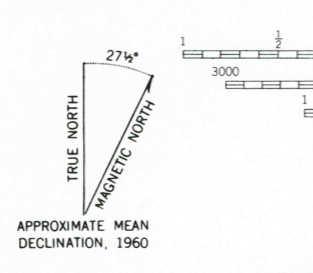
VALDEZ C-71



ANCHORAGE A-11

VALDEZ A-71

Mapped, edited, and published by the Geological Survey
Control by USGS and US&GS
Topography by photogrammetric methods from aerial photographs
taken 1951 and 1957, field annotated 1960. Map not field checked
Universal Transverse Mercator projection, 1927 North American datum
10 000 foot grid based on Alaska coordinate system, zone
1000 meter Universal Transverse Mercator grid ticks,
zone 6, shown in blue
Land lines represent unsurveyed and unmarked locations
predetermined by the Bureau of Land Management
Foto CR-5, Copper River Meridian
To place on the predicted North American Datum 1983 move
the projection lines 61 meters north and 113 meters east



CONTOUR INTERVAL 100 FEET
NATIONAL GEODETIC VERTICAL DATUM OF 1929



ROAD CLASSIFICATION
No roads or trails in this area

FOR SALE BY U.S. GEOLOGICAL SURVEY
FAIRBANKS, ALASKA 99701, DENVER, COLORADO 80225, OR RESTON, VIRGINIA 22092
A FOLDER DESCRIBING TOPOGRAPHIC MAPS AND SYMBOLS IS AVAILABLE ON REQUEST

VALDEZ (B-8), ALASKA
N6115-W14637.5/15X22.5
1960
MINOR REVISIONS 1981

APR 27 1982

120